



# IJRASET

International Journal For Research in  
Applied Science and Engineering Technology



---

# INTERNATIONAL JOURNAL FOR RESEARCH

IN APPLIED SCIENCE & ENGINEERING TECHNOLOGY

---

**Volume:** 14    **Issue:** VII    **Month of publication:** July 2026

**DOI:** <https://doi.org/10.22214/ijraset.2026.84121>

[www.ijraset.com](http://www.ijraset.com)

Call:  08813907089

E-mail ID: [ijraset@gmail.com](mailto:ijraset@gmail.com)

# Coastal Flood Prediction Using Machine Learning

K. Tulasi Krishna Kumar<sup>1</sup>, D. Bhargavi<sup>2</sup>

<sup>1</sup>Associate Professor & Training & Placement Officer, <sup>2</sup>MCA Final Semester, Master of Computer Applications, Sanketika Vidya Parishad Engineering College, Vishakhapatnam, Andhra Pradesh, India

**Abstract:** Coastal flooding is one of the most severe natural hazards, causing significant damage to human life, infrastructure, and ecosystems in coastal regions. Accurate and timely flood prediction is essential for effective disaster preparedness and mitigation. This research presents a Coastal Flood Prediction System based on Machine Learning techniques to improve the accuracy and efficiency of flood forecasting. The proposed system utilizes environmental parameters such as rainfall, humidity, sea level, and wind speed to predict the likelihood of flood occurrence. Data preprocessing techniques are applied to clean and prepare the dataset, followed by the implementation of machine learning algorithms, including Logistic Regression, Decision Tree, and Random Forest. Among these, the Random Forest algorithm demonstrates superior performance in terms of prediction accuracy and reliability. The developed system is integrated into a user-friendly web application using Python and Flask, enabling users to obtain real-time flood predictions. Experimental results indicate that the proposed model effectively identifies flood-prone conditions and supports early warning decision-making. The study highlights the potential of machine learning in disaster management and provides a scalable framework for future flood prediction systems. The proposed approach can contribute to reducing the impact of floods by enabling proactive planning and timely response measures.

**Keywords:** Coastal Flood Prediction, Machine Learning, Random Forest, Flood Forecasting, Disaster Management, Environmental Data Analysis, Predictive Modeling, Python, Flask, Early Warning System.

## I. INTRODUCTION

Floods are among the most devastating natural disasters worldwide, causing significant loss of life, damage to infrastructure, economic disruption, and environmental degradation. Coastal regions are particularly vulnerable to flooding due to heavy rainfall, storm surges, cyclones, rising sea levels, and climate change. The increasing frequency of extreme weather events has made flood prediction and disaster management critical challenges. Traditional flood prediction methods mainly rely on hydrological models and historical data analysis; however, these approaches often face limitations in handling large datasets and complex environmental relationships. Therefore, there is a growing need for advanced technologies that can provide accurate and timely flood predictions to support disaster preparedness and risk reduction. Recent advancements in Artificial Intelligence (AI) and Machine Learning (ML) have provided effective solutions for environmental forecasting and disaster management. This project presents a Coastal Flood Prediction System using Machine Learning techniques to predict flood occurrences based on environmental parameters such as rainfall, humidity, sea level, and wind speed. Machine learning algorithms including Logistic Regression, Decision Tree, and Random Forest are utilized and evaluated to identify the most suitable prediction model. The system is implemented using Python and Flask to provide a user-friendly web interface for flood prediction. By leveraging machine learning technology, the proposed system offers accurate, reliable, and cost-effective flood forecasting, thereby supporting early warning mechanisms and improving decision-making processes for disaster management authorities and coastal communities.

## II. LITERATURE SURVEY

Flood prediction has become an important area of research due to the increasing occurrence of natural disasters and their impact on human life and infrastructure. Many researchers have explored the use of machine learning techniques to improve the accuracy and efficiency of flood forecasting systems. Studies have shown that machine learning algorithms can effectively analyze environmental parameters such as rainfall, humidity, sea level, and weather conditions to predict flood occurrences. Among various algorithms, ensemble methods like Random Forest<sup>[1]</sup> have demonstrated better performance due to their ability to handle large datasets and complex relationships between variables. Research findings indicate that machine learning-based systems provide more reliable and accurate predictions compared to traditional statistical approaches. These systems also support early warning mechanisms and help disaster management authorities take preventive measures. Based on these findings, the present project utilizes machine learning techniques to develop an efficient Coastal Flood Prediction System that can provide accurate flood predictions and support disaster preparedness activities.

### III. CHALLENGES

Developing an accurate Coastal Flood Prediction System involves several challenges. One of the major difficulties is the availability and quality of environmental data, as missing or inconsistent data can affect prediction accuracy. Flood occurrence depends on multiple factors such as rainfall, humidity, sea level, and wind speed, making the prediction process complex. Selecting the most relevant features from the dataset is another challenge, as irrelevant data may reduce model performance. Choosing an appropriate machine learning algorithm that provides high accuracy and reliability is also important. Model overfitting and underfitting can impact the effectiveness of predictions if not properly addressed. Integrating the trained model into a user-friendly web application requires efficient backend and frontend development. Additionally, ensuring fast prediction response and system scalability for future enhancements presents further challenges. Despite these difficulties, machine learning provides a promising approach for developing effective and reliable flood prediction systems.

### IV. PROPOSED METHODOLOGY

The proposed methodology for the Coastal Flood Prediction System is based on the application of machine learning techniques to predict flood occurrences using environmental parameters. The methodology begins with the collection of relevant data, including rainfall, humidity, sea level, and wind speed from reliable sources. The collected data is then preprocessed to remove missing values, inconsistencies, and noise, ensuring better data quality and model performance.

After preprocessing, important features influencing flood occurrence are selected and used for model training. Machine learning algorithms such as Logistic Regression<sup>[3]</sup>, Decision Tree, and Random Forest are implemented and trained using historical environmental data. The trained models are evaluated based on their prediction accuracy, and the Random Forest algorithm is selected as the final model due to its superior performance and reliability.

The selected model is integrated into a Flask-based web application<sup>[16]</sup>, allowing users to enter environmental parameters through a simple interface. The system processes the input data and generates a prediction indicating whether a flood is likely to occur or not. This methodology provides an efficient, accurate, and user-friendly solution for flood forecasting and supports early warning and disaster management activities.

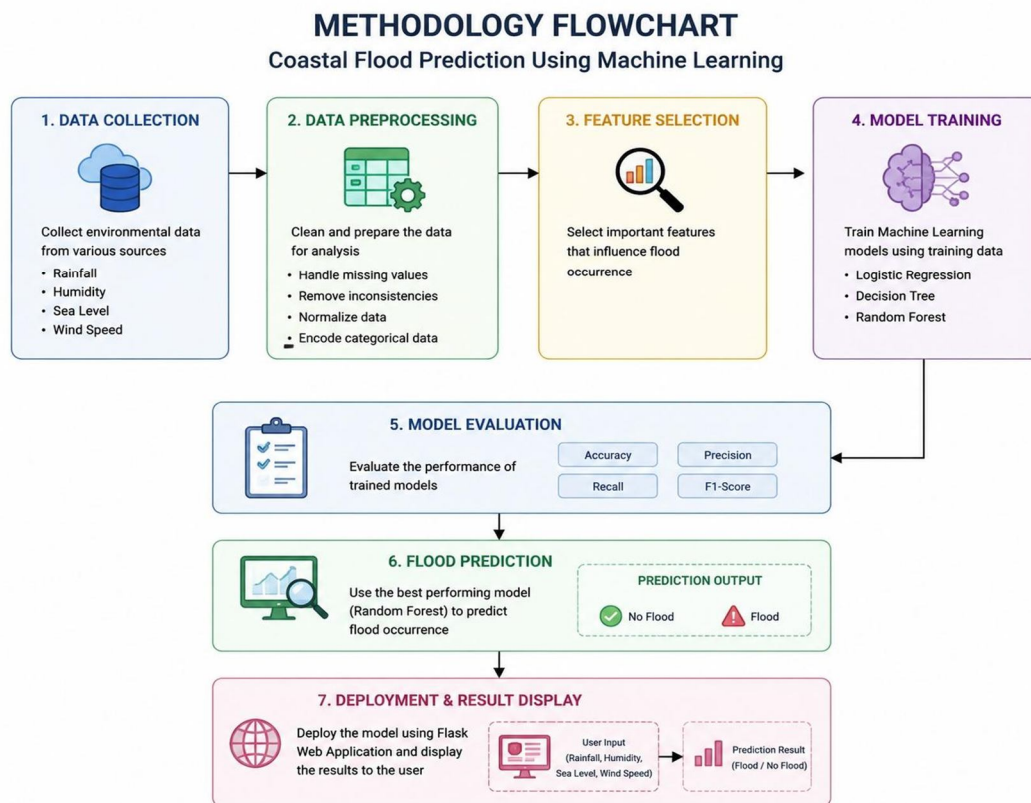


Figure 1: Flow chart of the proposed methodology

### V. ALGORITHMS AND TECHNIQUES

The project utilizes a combination of Machine Learning techniques, data analysis tools, and web technologies to predict coastal flood occurrences and support disaster management.

- 1) Machine Learning (ML): Used to analyze environmental data and predict the likelihood of flood occurrence based on parameters such as rainfall, humidity, sea level, and wind speed. Machine learning enables the system to identify hidden patterns and improve prediction accuracy.
- 2) Random Forest Algorithm: Used as the primary prediction model due to its high accuracy, robustness, and ability to handle large and complex datasets. It combines multiple decision trees to generate reliable flood predictions.
- 3) Decision Tree Algorithm: Used to create decision rules based on environmental factors and classify whether a flood is likely to occur or not.
- 4) Logistic Regression Algorithm: Used as a binary classification technique to predict flood and non-flood conditions based on input parameters.
- 5) Flask Web Framework: Used as the backend framework to handle user requests, process input data, communicate with the machine learning model, and display prediction results through a web interface.
- 6) Pandas Library: Used for data cleaning, manipulation, preprocessing, and analysis of environmental datasets.
- 7) NumPy Library: Used for numerical computations and efficient handling of large datasets.
- 8) Scikit-learn Library: Used for implementing machine learning algorithms, model training, testing, and performance evaluation.
- 9) HTML and CSS: Used to design a simple, interactive, and user-friendly interface for entering environmental parameters and displaying flood prediction results.
- 10) Jupyter Notebook: Used for data analysis, machine learning model development, testing, and experimentation during the project implementation phase.
- 11) Python Programming Language: Used as the core programming language for data processing, machine learning implementation, and web application development.

### VI. ARCHITECTURE

The architecture of the proposed Coastal Flood Prediction System consists of data collection, preprocessing, machine learning prediction, and result generation modules. Environmental parameters such as rainfall, humidity, sea level, and wind speed are collected as input data. The collected data undergoes preprocessing to remove inconsistencies and prepare it for analysis. The processed data is then fed into machine learning algorithms, including Logistic Regression, Decision Tree, and Random Forest, for model training and prediction. The trained model analyzes the input parameters and predicts the likelihood of flood occurrence. Finally, the prediction result is displayed through a Flask-based web application, enabling users to obtain flood forecasts in a simple and user-friendly manner. This architecture supports accurate flood prediction[5], early warning generation, and effective disaster management.

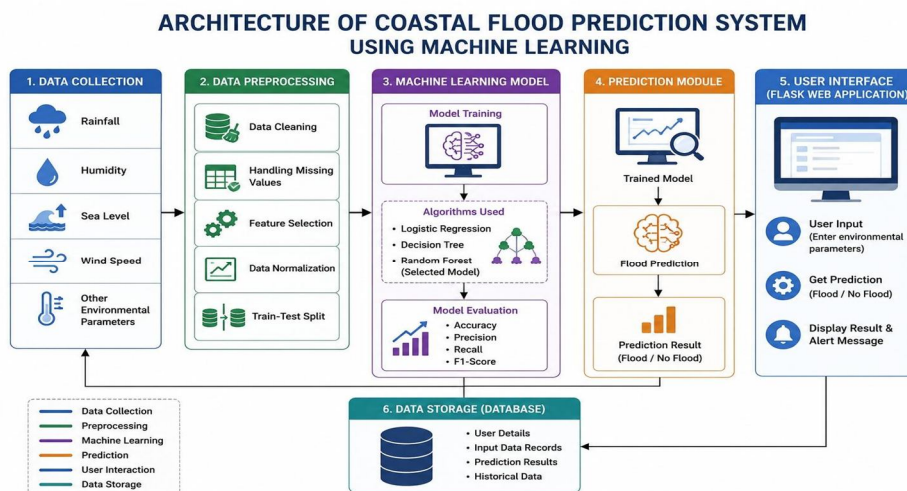


Fig 2: Architecture of coastal flood prediction

## VII. OUTPUTS

The proposed Coastal Flood Prediction System was successfully developed and implemented using Machine Learning techniques. Environmental parameters such as rainfall, humidity, sea level, and wind speed were used as input variables for flood prediction. The collected data was preprocessed and analyzed using various machine learning algorithms, including Logistic Regression, Decision Tree, and Random Forest. Among these models, the Random Forest algorithm achieved the highest prediction accuracy and was selected as the final prediction model.

### A. Home Page



Fig 3: Home page Coastal flood prediction

The home page provides a user-friendly interface through which users can access the flood prediction system. It allows users to navigate the application and enter the required environmental parameters for prediction.

### B. Input Data Screen

The input screen enables users to enter environmental parameters such as rainfall, humidity, sea level, and wind speed. The entered values are validated and processed before being sent to the machine learning model.

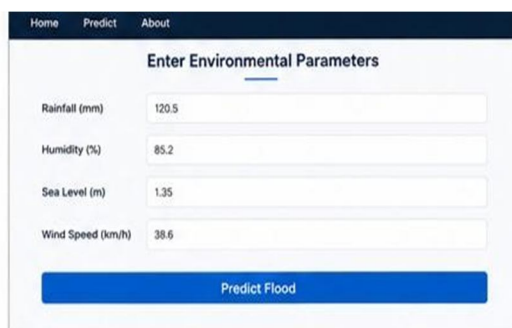


Fig 4: Input data screen for coastal flood prediction

### C. Prediction Result Screen

After processing the input parameters, the trained Random Forest model generates the prediction result. The system displays whether a flood is likely to occur or not, helping users take necessary precautionary measures.

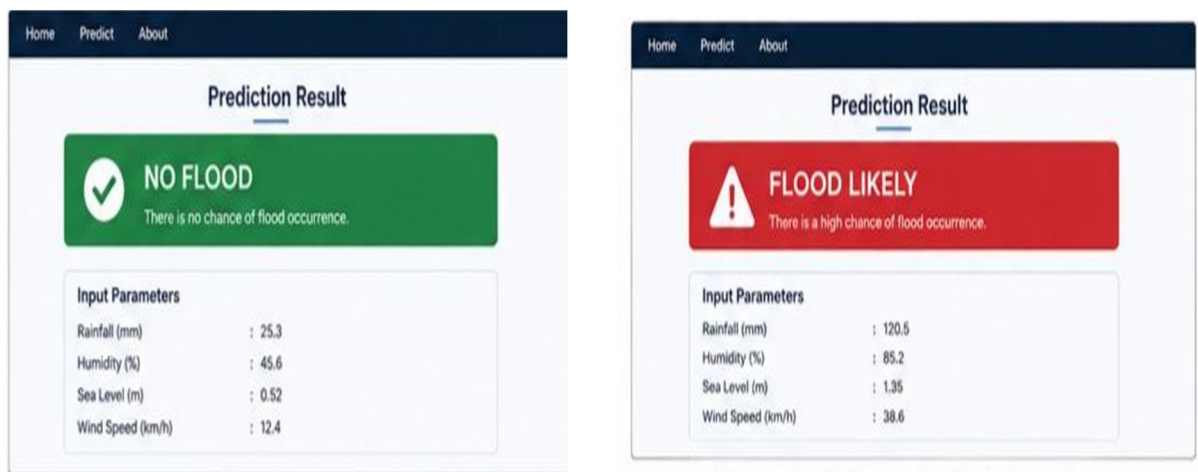


Fig 5: Outputs of coastal flood prediction

#### D. Model Training Output

The model training output shows the implementation of machine learning algorithms such as Logistic Regression, Decision Tree, and Random Forest. Performance metrics including accuracy, precision, recall, and F1-score are calculated to evaluate the effectiveness of the prediction model.



Fig 6: Model training output for coastal flood prediction

### VIII. CONCLUSION

The Coastal Flood Prediction Using Machine Learning project successfully demonstrates the application of intelligent data-driven techniques for predicting flood occurrences in coastal regions. The system utilizes environmental parameters such as rainfall, humidity, sea level, and wind speed to analyze flood risk and generate accurate predictions. Various machine learning algorithms, including Logistic Regression, Decision Tree, and Random Forest, were implemented and evaluated to identify the most effective prediction model. Among these algorithms, Random Forest achieved superior performance due to its high accuracy, robustness, and ability to handle complex environmental datasets. The integration of the prediction model with a Flask-based web application provides a user-friendly platform for entering environmental data and obtaining prediction results in real time. The developed system can support early warning mechanisms, assist disaster management authorities in decision-making, and help reduce the impact of floods on vulnerable coastal communities. Furthermore, the project highlights the potential of machine learning techniques in addressing real-world environmental challenges and improving disaster preparedness. Overall, the proposed system offers an efficient, reliable, and cost-effective solution for coastal flood forecasting and contributes to the advancement of smart disaster management systems.

### REFERENCES

- [1] Breiman, L. (2001). Random forests. *Machine Learning*, 45(1), 5-32. <https://doi.org/10.1023/A:1010933404324>

- [2] Quinlan, J. R. (1986). Induction of decision trees. *Machine Learning*, 1(1), 81-106. <https://doi.org/10.1007/BF00116251>
- [3] Hosmer, D. W., Lemeshow, S., & Sturdivant, R. X. (2013). *Applied Logistic Regression* (3<sup>rd</sup> ed.). John Wiley & Sons. <https://doi.org/10.1002/9781118548387>
- [4] Biau, G., & Scornet, E. (2016). A random forest tutorial. *Test*, 25(2), 197-227. <https://doi.org/10.1007/s11749-016-0481-7>
- [5] Mosavi, A., Ozturk, P., & Chau, K. W. (2018). Flood prediction using machine learning models: Literature review. *Water*, 10(11), 1536. <https://doi.org/10.3390/w10111536>
- [6] Tehrani, M. S., Pradhan, B., & Jebur, M. N. (2014). Flood susceptibility mapping using a comparative assessment of decision tree, support vector machine, and adaptive neuro-fuzzy inference system models. *International Journal of Applied Earth Observation and Geoinformation*, 63, 33-42. <https://doi.org/10.1016/j.jag.2013.11.003>
- [7] Kumar, V., Sharma, K. V., Mangukiya, N. K., Tiwari, D. K., Ramkar, P. V., & Rathnayake, U. (2025). Machine learning applications in flood forecasting and predictions, challenges, and way-out in the perspective of changing environment. *AIMS Environmental Science*, 12(1), 72-105. <https://doi.org/10.3934/envirosci.2025004>
- [8] Vaidya, C., Shelar, P., Ukey, J., Kawale, T., Bawankar, C., Diwate, M., & Bhure, K. (2023). Flood prediction using machine learning. *AIP Conference Proceedings*, 2753(1), 030001. <https://doi.org/10.1063/5.0127968>
- [9] Rajab, A., Farman, H., Islam, N., Syed, D., Elmagzoub, M. A., Shaikh, A., Akram, M., & Alrizq, M. (2023). Flood forecasting by using machine learning: A study leveraging historic climatic records. *Water*, 15(22), 3970. <https://doi.org/10.3390/w15223970>
- [10] Idier, D., Aurouet, A., Bachoc, F., Baills, A., Betancourt, J., Gamboa, F., Klein, T., López-Lopera, A. F., Pedreros, R., Rohmer, J., & Thibault, A. (2021). A user-oriented local coastal flooding early warning system using metamodeling techniques. *Journal of Marine Science and Engineering*, 9(11), 1191. <https://doi.org/10.3390/jmse9111191>
- [11] Yang, N. (2025). Machine learning models for early warning of coastal flooding and storm surges. *Smart Maritime Science*, 4(2), 112-128.
- [12] Dimri, P., & Nath, A. (2024). Flood prediction and management. *ITEGAM- Journal of Engineering and Technology for Industrial Applications*, 10(47), 15-24. <https://doi.org/10.5935/jetia.v10i47.1103>
- [13] Pedregosa, F., Varoquaux, G., Gramfort, A., Michel, V., Thirion, B., Grisel, O., Blondel, M., Prettenhofer, P., Weiss, R., Dubourg, V., Vanderplas, J., Passos, A., Cournapeau, D., Brucher, M., Perrot, M., & Duchesnay, E. (2011). Scikit-learn: Machine learning in Python. *Journal of Machine Learning Research*, 12, 2825-2830.
- [14] Harris, C. R., Millman, K. J., van der Walt, S. J., Gommers, R., Virtanen, P., Cournapeau, D., ... & Oliphant, T. E. (2020). Array programming with NumPy. *Nature*, 585(7825), 357-362. <https://doi.org/10.1038/s41586-020-2649-2>
- [15] McKinney, W. (2010). Data structures for statistical computing in Python. *Proceedings of the 9<sup>th</sup> Python in Science Conference*, 445, 51-56. <https://doi.org/10.25080/Majora-92bfl845-00a>
- [16] Grinberg, M. (2018). *Flask Web Development: Developing Web Applications with Python*. O'Reilly Media.
- [17] Fawcett, T. (2006). An introduction to ROC analysis. *Pattern Recognition Letters*, 27(8), 861-874.
- [18] Crockford, D. (2006). The application/json Media Type for JavaScript Object Notation (JSON). IETF RFC 4627.
- [19] Svetnik, V., Liaw, A., Tong, C., Culberson, J. C., Sheridan, R. P., & Feuston, B. P. (2003). Random forest: A classification and regression tool for quantitative structure-activity relationships. *Journal of Chemical Information and Computer Sciences*, 43(6), 1947-1958. <https://doi.org/10.1021/ci034160g>
- [20] Ibrahim, M., & Owaidat, A. (2024). Enhancing hydrological predictions: Optimised decision tree modelling for improved monthly forecasting. *Journal of Hydroinformatics*, 26(11), 2683-2699. <https://doi.org/10.2166/jh.2024.104>

## BIBLOGRAPHY



K. Tulasi Krishna Kumar is a Ratified Associate Professor affiliated with Andhra University and currently serves as the Placement Officer at SVPEC. With over 17 years of distinguished experience, he has played a pivotal role in training and placing students across IT, ITES, and core industry sectors, having mentored more than 16,000 students and 750 faculty members. An accomplished academician, authored eight books and successfully guided over 85 undergraduate and postgraduate project teams. He has also contributed extensively to research, with guidance leading to more than 70 publications in reputed international journals. A Certified Campus Recruitment Trainer (JNTUA), he holds an M. Tech in Computer Science and is presently pursuing his Ph.D. in CSE.



Bhargavi is currently pursuing her final semester of Master of Computer Applications (MCA) at Sanketika Vidya Parishad Engineering College, which is accredited with an 'A' grade by NAAC, affiliated to Andhra University, and approved by AICTE. With a keen interest in Machine Learning and AI, she has undertaken her postgraduate project titled "Coastal flood prediction using Machine learning". The project has been successfully carried out under the guidance of K. Tulasi Krishna Kumar, Assistant Professor, SVPEC.



10.22214/IJRASET



45.98



IMPACT FACTOR:  
7.129



IMPACT FACTOR:  
7.429



# INTERNATIONAL JOURNAL FOR RESEARCH

IN APPLIED SCIENCE & ENGINEERING TECHNOLOGY

Call : 08813907089  (24\*7 Support on Whatsapp)