



iJRASET

International Journal For Research in
Applied Science and Engineering Technology



INTERNATIONAL JOURNAL FOR RESEARCH

IN APPLIED SCIENCE & ENGINEERING TECHNOLOGY

Volume: 10 Issue: VI Month of publication: June 2022

DOI: <https://doi.org/10.22214/ijraset.2022.44412>

www.ijraset.com

Call:  08813907089

E-mail ID: ijraset@gmail.com

LORA Based Wireless Weather Station

Katasani Vishnu Vardhan Reddy¹, Dharavath Akhila², Kannu Priya³, Dr. T. Rama swamy⁴

^{1, 2, 3}UG scholar, ⁴Professor, ECE Department, SNIST, Hyderabad

Abstract: In this Project we foster a model of "LoRa Based Wireless Weather Station". Where LoRa is a remote organization innovation supporting the web of things (IoT) framework. This innovation is an elective to other remote organization modules that have proactively been notable like GSM modules, Wi-Fi Modules and Bluetooth Modules. The use of the LoRa network expands the scope of remote cells that can arrive at distances of as much as 8 kilometres while as yet having low power usage. Climate boundaries that we are estimated in this task are Temperature, Pressure, Dew point, Altitude, Rainfall, Humidity and Light Intensity. In this model we use Arduino UNO, Barometric Sensor, Rain Sensor, Light Intensity Sensor and LoRa modules. What's more, Thingspeak Web application for sharing information to the clients. This framework can possibly be executed in metropolitan and provincial zones with various kinds of sensors related to it. This undertaking can be directed to shape a Low Power-Wide Area Network as a greater sensor organization.

Catchphrases: LoRa, Wi-Fi, IOT.

I. INTRODUCTION

Environment is connected with the states of temperature, mugginess and wind in a spot for a specific period. The environment is generally ceaselessly evolving. At times, there's a wet season, downpour, when snowfalls and dry seasons. The weather conditions is generally affected by three components explicitly the sun, water, and wind. Light delivers energy that have some control over the water cycle. The breeze conveys the mists that contain water fume in it moving towards better places with lower pressure. The air and mists psychologist to wound up heavier and drop to the ground so it downpours. Environment conditions are astoundingly strong in human activity so it is especially fundamental to quantify environment conditions continuously. The environment data will be used for climate expectation and agrarian preparation, prosperity, the travel industry, etc. During the time spent environment discernment, a bunch of instruments is expected to be set in a specific area to address the regular states of the encompassing region. A weather conditions station could be a bunch of instruments used to watch conditions or changes in climate, environment, and environment in a locale and record it inside the type of information. Subsequent to being recorded, the data is put away in an information lumberjack and in this method for being concentrated by clients or specialists. A programmed environment station is an instrument that actions and records meteorological boundaries using sensors. This sensor fills in as an estimating contraption to quantify any progressions in the climate. After the estimation data from the weather conditions station is gathered, the interaction can be done locally at the region of the environment station or the information can additionally be gathered at the securing data focus unit, which subsequently the information gathered is thusly shipped off the information handling focus and after that handled as required. There have been numerous enhancements of IoT-based environment stations with GSM, Wi-Fi, Bluetooth, Zigbee modules. Yet, there are still seldom analyzed in Indonesia that looks at the use of LoRa innovation. LoRa is particular from other advancement modules like GSM, Wi-Fi, Bluetooth and Zigbee modules. In short, LoRa could be a lower control than GSM/LTE modules and LoRa highlights a long scope of up to 8km development than Wi-Fi, Bluetooth and Zigbee This study makes a model of a weather conditions station network with remote Long Range (LoRa) Module framework/framework. Climate boundaries estimated incorporate air temperature, air stickiness, pneumatic force, precipitation and wind speed. The quantity of end-hubs inside the model made is two. Be that as it may, practically speaking later in the event that expected it tends to be expanded by small bunches of end-hubs. End-hubs containing various sensors will be set in a locale inside the range of LoRa to deal with weather conditions observing comes to fruition around there. Data gotten from these sensors will by then be sent remotely through LoRa entryway gadget associated with server.

II. LITERATURE SURVEY

Past frameworks that existed are in a manner of speaking on assortment of environment data or transmission of these data using ZigBee or GSM or Wi-Fi or some distant system/working. This multitude of frameworks, despite the way that they measure similar boundaries yet they need something normal which is exactness. People require accurate environment state of the reach they live in. They must be known the environment with the goal that they can flourish and adjust as indicated by it.

Different frameworks gather data and expect the upcoming environment data like that. No patter, no discernment is made. This makes the expectation blunder slanted. This procedure is suitable in a manner of speaking to where there are not so various environment differences occurring inside the area i.e., it is consistent all through. Since conventional expectation would crash and burn when the special cases are more.

These days, weather conditions station uses overpowering instruments to choose the environment of the city. These instruments cost high and their precision isn't also a lot to rely upon.

III. PROPOSED SYSTEM

In the proposed framework, the sensors are joined to the Micro-Controller which is associated with LoRa. We planned and formed the whole thought into a gadget, where we coordinate every one of the expected parts into a solitary unit. The Sensors which are associated with the Micro-regulator it will identifies the climate boundaries like: Temperature, Humidity, Air-Pressure, Dew-Point, Rainfall, Altitude and presentations its Serial screen and in Web-Server. Where we interface the recipient LoRa/Gateway Lora to the NodeMCU or ESP32 where it transfers the data/information to the Server.

- A. To give more noteworthy exactness to horticultural land region at that specific area.
- B. To view the climatic circumstances continuously of specific area from far.
- C. To make a Low-financially savvy framework to screen the Weather-conditions.
- D. With ongoing information clients can find out about environment and they can design their works likewise.
- E. To make the System programmed and Wireless.
- F. The point is to robotize and make a framework that gives a constant Weather estimating for a long-range.
- G. Thus, Monitoring Weather-Station are being created with more noteworthy precision, which will be accessible for minimal price

IV. WORKING

The underneath block outline basically shows the working of the endeavor wherein various parts are related with Micro Controller and various sensors

are related with it. Here it is a Sensor-Node block outline, where we interface various sensors to get climate readings from air. And this information is sent through LoRa to get communicated to Gateway-Node.

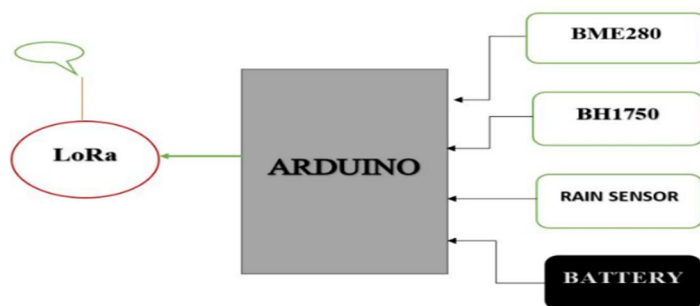


Fig.1.Sensor-Node Block Diagram

The above block just shows the working of the undertaking for the principal half. That is in this Project the work is partitioned into two sections:

- 1) *Sensor Node:* In which different parts are associated with Micro Controller-Arduino and different sensors are associated with it. Here these sensors gather the information from environment i.e., Climatic circumstances utilizing individual sensors and sends every one of the information to MCU-[Arduino]. Where the MCU-Arduino will send this information to Receiver module utilizing LoRa part. What's more, this entire framework gets power supply from the battery we have fixed with Arduino. This block of parts should be covered. As, this piece of gadget will be put somewhere else in the ecological spot to get that large number of climate readings. With this the circuit may gets wet with precipitation. Thus, we really want to put downpour sensor out of the cover and remaining parts become covered.

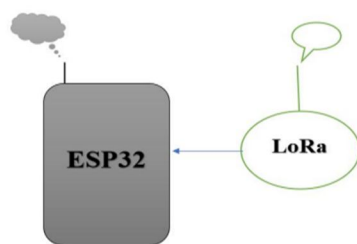


Fig2. Entryway Node Block Diagram

- 2) *In Gateway: Node Block Diagram* we have just two parts Esp32 and Lora. Where the communicated information from LoRa-Sensor Node will be gotten by Gateway-Node LoRa and it is shipped off web through ESP32. Here with Web program or Thingspeak the client can check/notice the information. LoRa Based Weather Station requires Sender and Receiver circuit to impart remotely. In this way, the Sender Circuit is called as Sensor-Node and the Receiver Circuit is called as 'Door'. We can keep the Weather Station framework on the top of your home or any farther region only a couple of kilometres from your area. With the sensor like BME280-Barometric Pressure Sensor alongside a BH1750-Light sensor and furthermore a Rain Sensor. Basically, this weather conditions station can screen the Environment boundaries like Temperature, Humidity, Pressure, Altitude, Dew Point, Rainfall and Light Intensity.
 - a) Here Arduino is regulator circuit for Sensor-Node, where we interface all sensors: BME280, BH1750, Rain Sensor, LoRa module to Arduino according to Circuit Diagram.
 - b) BME280 sensor gets the environment readings of Temperature, Humidity, Atmospheric Pressure from Atmosphere and sends the information to Arduino [MC].
 - c) Then, BH1750 sensor gets the Light Intensity in units of lux and sends the information to Arduino
 - d) Rain Sensor FC-37 will give the level of precipitation in that specific region. What's more, 0% for no precipitation.
 - e) All this information from Arduino will get moved to LoRa module and communicated to Receiver LoRa module.
 - f) And ESP32 is regulator circuit for Gateway-Node, where LoRa Receives the information from transmitter LoRa at sensor-hub.
 - g) This information will be handled to Web by means of Thingspeak and web neighbourhood server.
 - h) A URL will be created in this cycle; this will be utilized to screen the Weather readings as displayed in results
 - i) And a diagram/chart will be made in Thingspeak with this large number of readings

V. DESIGN and IMPLEMENTATION

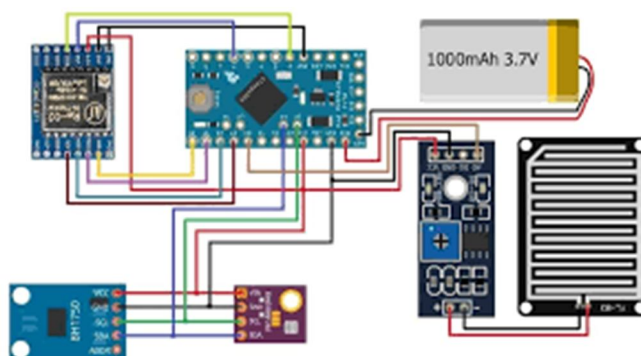


Fig.1: Circuit Diagram-Sensor Node

In this Circuit we associated Micro-Controller to every one of the expected parts utilizing Jumper wires on the bread board. Where power supply for this circuit is driven from Battery. Also, this circuit isn't Waterproof, so we want to cover this circuit from precipitation. Every one of the associations were associated firmly by welding every one of the wires. As free associations lead to mistakes in the information which was recovered from Sensors. In this way, they should be tight.




Fig.2: Gateway Node-Circuit Diagram

In this Circuit we are involving LoRa with ESP32 for gathering information from transmitter LoRa i.e., as recipient we are utilizing LoRa module with ESP32 advancement board. Here ESP 32 which have in-fabricated Wi-Fi module and BLE-Bluetooth module in it. In this way, we are involving Wi-Fi module in it to move information to clients through WEB server or Thingspeak or we can use Blynk Application.

VI. RESULTS AND DISCUSSIONS

A. Circuit Connections Practically




Fig.1 Sensor-Node Circuit




Fig.2 Gateway-Node Circuit

B. Thingspeak Application

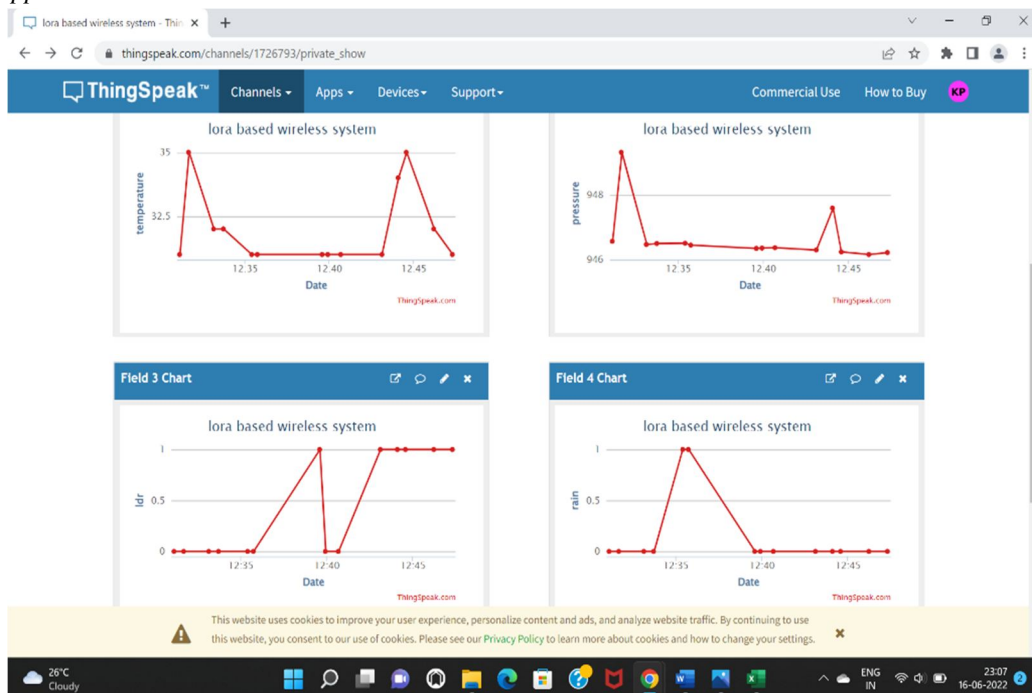


Fig.4. Field Charts of Weather-thingspeak

C. Blynk Application

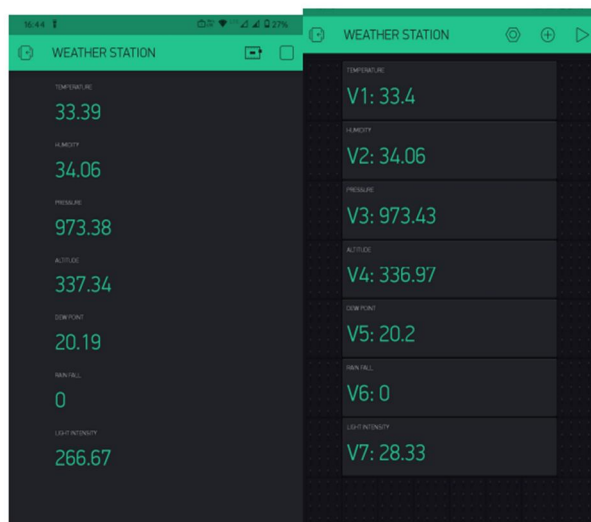


Fig 5. Blynk Mobile Application

VII. FUTURE SCOPE

For the future work we encourage to utilize long-range specialized technique to expand the scope of distance for sending information. Likewise, we encourage utilizing the weather conditions station to make predicates about the climate for approaching days not just the ongoing time. we really want to proceed, to further develop the equipment framework to upgrade energy saving and increment transmission distance. We likewise need to add elements of distant actuator control to the administration programming. Furthermore, we require a more adaptable connection point plan for future weather conditions stations, and furthermore more adaptable extra modules that can be randomly consolidated by the design.



VIII. CONCLUSION

As the end this venture have cleared the objective that to develop a framework that can observed climate boundary by remote framework and IoT. The Sensor station and Weather station will be imparted by Wi-Fi and it is restricted in regions covered yet way better in correspondence through remote. With remote observing organization gadgets, individuals can check online on the page the weather pattern to make specific strides and issues even in most pessimistic scenario for observing the climate boundaries. The outcomes that are acquired by the sensors send and show to ThingSpeak for client seeing. This will make checking climate boundary all the more effectively with the Wi-Fi association this framework will begin and ThingSpeak begin showing sensor information by diagram. and furthermore, this information can be examining in thingspeak.

IX. ACKNOWLEDGEMENT

First and foremost, we are appreciative to Sreenidhi Institute of Science and Technology for offering us the chance to deal with this task. We are lucky to have worked under the oversight of our aide Dr.T.Rama swamy His direction and thoughts have made this venture work. We are appreciative to Dr. Y.Sreenivasulu for being the in charge for this task and conduction audits. We are additionally appreciative to the HOD of Electronics and Communication Engineering [ECE], Dr. S.P.V. Subba Rao for giving us admittance to every one of the assets that went into building this project.

REFERENCES

- [1] <https://www.scribd.com/record/239786328/Embedded-Weather-Station-With-Remote-WirelessControl>
- [2] <https://ieeexplore.ieee.org/conceptual/archive/6209011>
- [3] <https://how2electronics.com/esp32-lora-sx1278-76-transmitter-recipient/>



10.22214/IJRASET



45.98



IMPACT FACTOR:
7.129



IMPACT FACTOR:
7.429



INTERNATIONAL JOURNAL FOR RESEARCH

IN APPLIED SCIENCE & ENGINEERING TECHNOLOGY

Call : 08813907089  (24*7 Support on Whatsapp)