



iJRASET

International Journal For Research in
Applied Science and Engineering Technology



INTERNATIONAL JOURNAL FOR RESEARCH

IN APPLIED SCIENCE & ENGINEERING TECHNOLOGY

Volume: 12 **Issue:** XII **Month of publication:** December 2024

DOI: <https://doi.org/10.22214/ijraset.2024.65774>

www.ijraset.com

Call: ☎ 08813907089

E-mail ID: ijraset@gmail.com

Predictive Smart Mobility Systems for Sustainable and Efficient Urban Transportation

V.Srilakshmi¹, M.Agnisha²

¹Assistant Professor, Department of Computer Science and Engineering, Vidya Jyothi Institute Of Technology, Hyderabad, Telangana, India

²Assistant Professor, Department of Computer Science and Engineering, Malla Reddy College of Engineering and Technology, Hyderabad, Telangana, India

Abstract: *The rapid urbanization and growth of cities have placed increasing pressure on transportation systems, leading to traffic congestion, environmental degradation, and inefficiencies in mobility. The Smart Mobility Prediction System (SMPS) is designed to address these challenges by leveraging advanced technologies such as the Internet of Things (IoT), artificial intelligence (AI), machine learning (ML), and big data analytics to optimize transportation networks. This system gathers real-time data from sensors, traffic cameras, GPS devices, and social media feeds to predict traffic patterns, identify congestion hotspots, and suggest alternative routes to users. By utilizing predictive analytics, the SMPS can forecast traffic conditions, demand for public transportation, and the availability of shared mobility options such as ride-hailing and bike-sharing services. Furthermore, the system can support urban planners and policymakers by providing insights into the performance of transportation systems, enabling them to make informed decisions regarding infrastructure development and traffic management. The implementation of the Smart Mobility Prediction System aims to enhance the efficiency, sustainability, and safety of urban transportation networks, contributing to improved quality of life for city dwellers while reducing environmental impacts.*

Keywords: *traffic congestion, fuel consumption, traffic light control system, road capacity, traffic light timings*

I. INTRODUCTION

In our ever-evolving world, transportation plays a pivotal role in shaping societies and economies. As we stride into an era of unprecedented technological advancement, the concept of mobility is undergoing a transformative revolution. At its core, the Smart Mobility Prediction System harnesses the power of cutting-edge artificial intelligence, data analytics, and predictive modelling to revolutionize transportation networks. By amalgamating vast troves of data from various sources – ranging from traffic patterns and weather conditions to public transit schedules and user preferences – this system generates invaluable insights into future mobility trends with unparalleled accuracy. The project's background addresses the significant and growing issue of traffic congestion, particularly in urban areas. It emphasizes the continuous increase in traffic congestion due to several contributing factors, such as insufficient road capacity, unrestrained demand for transportation services, and the inefficiency of fixed traffic light control systems. The document points out that existing traffic management systems often have predetermined traffic light timings, which do not respond to real-time traffic conditions. As cities worldwide grapple with the challenges of rapid urbanization, congestion, and environmental sustainability, the introduction of a smart mobility prediction system represents a pivotal step towards building smarter.

II. SYSTEM ANALYSIS AND EXISTING SYSTEM

A comprehensive system analysis of a smart mobility prediction system involves examining its various components, functionalities, and effectiveness in predicting and optimizing mobility solutions. At its core, such a system utilizes advanced algorithms and data analytics to forecast traffic patterns, transportation demand, and user behavior. These predictions are crucial for optimizing routes, managing traffic flow, and enhancing overall transportation efficiency.

EXISTING SYSTEM

- 1) *Traffic Prediction Systems:* These systems utilize historical traffic data, real-time information, and machine learning algorithms to predict traffic congestion and optimize routes for commuters. Examples include Google Maps traffic prediction feature and Waze.

- 2) *Weather-Based Prediction Systems*: Weather prediction systems use meteorological data and models to forecast weather patterns, allowing transportation authorities to prepare for and mitigate the impact of adverse conditions on roads, airports, and other infrastructure.
- 3) *Trafficware*: Trafficware offers traffic management solutions, including predictive traffic analytics, for optimizing signal control and managing traffic flow.

III. PROPOSED SYSTEM

A proposed smart mobility prediction system aims to revolutionize transportation by harnessing advanced technologies to forecast and optimize mobility solutions. This system would leverage real-time data from diverse sources such as GPS trackers, traffic sensors, weather forecasts, and historical transportation data.

- 1) Mobilenet v2 CNN network is used to identify if emergency vehicles are there are not , if emergency vehicles like ambulance, fire engines are detected then they are allowed to move freely without any waiting.
- 2) By the help of video or image processing it detects vehicles to gives traffic signals.
- 3) Traffic congestion is avoided as the signals are given accordingly based on traffic

IV. IMPLEMENTATION MODULE DESCRIPTION

Smart Mobility Prediction System utilize a wide range of technologies to make transportation safer, more efficient, and more sustainable. These systems encompass a variety of modules or components, each designed to address specific challenges within the transport ecosystem. Below is an overview of some key modules and technologies that are integral

- 1) *Traffic Management Systems (TMS)*: These systems optimize the flow of traffic on roads, reducing congestion and improving safety. They include traffic signal control systems, dynamic message signs, and systems for managing incidents and emergencies on the road.
- 2) *Public Transport Management Systems (PTMS)*: These systems enhance the efficiency and reliability of public transport services through real-time tracking of vehicles, schedule management, and passenger information services.
- 3) *Testing an Image Processing Algorithm* : necessitates defining its objectives and performance metrics, assembling a diverse dataset with various scenarios and challenging conditions, and comparing its performance against benchmark algorithms. This structured approach ensures the algorithm's effectiveness and adaptability to real-world conditions.
- 4) *Creating a dataset* : It involves collecting diverse and relevant data samples tailored to the specific requirements of the project, ensuring a representative mix of scenarios and conditions. It requires careful labeling and categorization of data, if applicable, to facilitate accurate analysis and training of models.
- 5) *Displaying a dataset* : It typically involves presenting the data in an organized, interpretable format, often through tables, charts, or visualizations, to facilitate easy analysis and insight extraction. It includes summarizing key statistics, patterns, and anomalies, enabling stakeholders to grasp the dataset's characteristics and distributions at a glance.

V. RESULTS AND DISCUSSION

The results and discussion section of a smart mobility prediction system study would typically focus on evaluating the performance and effectiveness of the system in predicting various aspects of mobility, such as traffic flow, travel times, and transportation demand

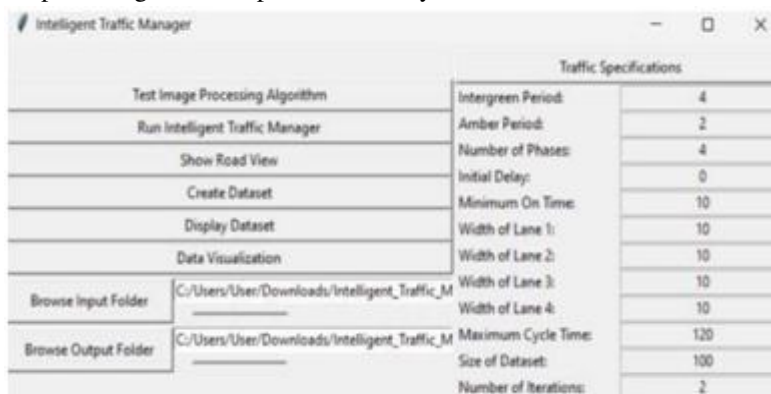


Fig 1: Home Page



Fig 2: About The Lane View

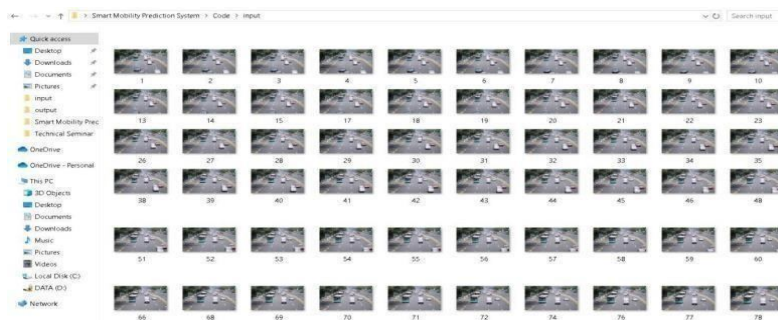


Fig 3: Upload An Image



Fig 4: Display Of Uploaded Image




Fig 5: Resultant Image



Fig 6: Resultant Image Enlargement

VI. CONCLUSION

In conclusion, the implementation of a smart mobility prediction system holds immense promise for enhancing transportation efficiency and reducing congestion. By leveraging advanced algorithms and real-time data analysis, it can provide accurate forecasts of traffic patterns and demand fluctuations. This predictive capability empowers stakeholders to optimize resource allocation, improve route planning, and offer personalized travel recommendations. Additionally, the system's integration with emerging technologies such as autonomous vehicles and smart infrastructure further amplifies its transformative potential. As we embrace the era of smart cities, investing in such predictive systems becomes pivotal for fostering sustainable, accessible, and seamless urban mobility experiences for all.

REFERENCES

- [1] "Intelligent Transportation Systems: Functional Design for Effective Traffic Management" by William R. McShane, Roger P. Roess, and Elena S. Prassas. (Wiley, 2015) - This book provides an overview of ITS concepts, including traffic prediction, and discusses their implementation for effective traffic management.
- [2] "Traffic Prediction and Data Driven Models" edited by Nikolas Geroliminis and Nancy Leveson. (ISTE Ltd and John Wiley & Sons Inc., 2013) - This book explores various data-driven models and techniques for traffic prediction, including machine learning and statistical approaches.
- [3] "Intelligent Transportation Systems: New principles and Architectures" edited by Sumit Ghosh and Tony Lee. (CRC Press, 2000) - This book covers the principles and architectures of ITS, including sections on traffic prediction algorithms and methodologies.
- [4] "Traffic Flow Dynamics: Data, Models and Simulation" by Martin Treiber and Arne Kesting. (Springer, 2013) - This book discusses traffic flow dynamics and includes sections on traffic prediction models and simulation techniques.



10.22214/IJRASET



45.98



IMPACT FACTOR:
7.129



IMPACT FACTOR:
7.429



INTERNATIONAL JOURNAL FOR RESEARCH

IN APPLIED SCIENCE & ENGINEERING TECHNOLOGY

Call : 08813907089  (24*7 Support on Whatsapp)