



IJRASET

International Journal For Research in
Applied Science and Engineering Technology



INTERNATIONAL JOURNAL FOR RESEARCH

IN APPLIED SCIENCE & ENGINEERING TECHNOLOGY

Volume: 12 **Issue:** IV **Month of publication:** April 2024

DOI: <https://doi.org/10.22214/ijraset.2024.60051>

www.ijraset.com

Call: ☎ 08813907089

E-mail ID: ijraset@gmail.com

Research on Wireless Weather Station Using IoT

B. Amulya¹, M. Deepthi², K. Nishitha³, P. V. Rohan Naidu⁴

¹Assistant professor, ^{2,3,4}UG Student, Department of ECE, CMR College of Engineering & Technology, Hyderabad, Telangana

Abstract: This project's suggested system is a cutting-edge method of keeping an eye on the local weather and disseminating the data anywhere in the globe. This is made possible by Internet of Things (IoT) technology, which is a sophisticated and effective way to link objects to the internet and to link everything in the world together in a network. Anywhere in the world can access the updated data from the established system over the internet. During some weather dangers, it will be extremely difficult to examine and monitor the weather parameters in the agriculture zone using cables and analog instruments. Here, wireless sensors are utilized to examine and monitor the meteorological data in order to solve this issue.

I. INTRODUCTION

Here we provide an intelligent online weather reporting system. We have implemented a system that enables online reporting of weather parameters. It eliminates the need for weather forecasting services by enabling individuals to examine the current weather conditions immediately online. The system tracks temperature, humidity, and precipitation along with a humidity sensor to offer real-time weather statistics reporting. Using a temperature sensor, the system continuously checks the temperature, the humidity, and the presence of rain. The task of a weather monitoring system is to identify and collect a variety of meteorological parameters at multiple sites so that they can be analyzed or utilized for weather forecasting.

II. RELATED WORK

The Internet of Things (IoT) is a major factor in wireless weather stations, since it facilitates real-time weather reporting, data collecting, analysis, and remote monitoring. This article examines the literature on weather stations in detail. This project assists in the detection of various weather conditions and provides warnings to all users via an LED, a buzzer, and an SMS to a registered cellphone number. It measures the temperature, humidity, and quality of the air in the atmosphere. By detecting the brightness of the light, it also finds the fire. Weather forecasting is essential to agriculture because it helps farmers make decisions and manage their crops in a variety of ways. Precise predictions assist farmers in organizing their planting and harvesting timetables, optimizing irrigation techniques, and proficiently handling pest and disease outbreaks. By Farmers can reduce their exposure to extreme weather events like storms, floods, and droughts, which can have a major negative influence on crop yields and farm profitability, by forecasting weather trends. Furthermore, weather forecasts help to minimize costs and environmental effect by allocating resources like water, fertilizer, and pesticides in an efficient manner. In summary, weather forecasting gives farmers the opportunity to make well-informed decisions, increase output, and guarantee the sustainability of their businesses in the face of shifting weather patterns. Unfavorable weather conditions frequently cause farmers to suffer large losses, which can have a catastrophic impact on agricultural productivity and financial stability. Droughts, floods, frost, hailstorms, and heatwaves are examples of unpredictable weather patterns that can harm crops, lower yields, or even wipe out entire harvests. Overabundance of rain can cause soil erosion or flooding, which can harm crop quality and growth. On the other hand, extended dry spells can dehydrate the soil, which will impede plant development and reduce harvests. Abnormally high or low temperatures can also have a detrimental effect on crop growth and reduce yields. In addition, erratic weather patterns have the potential to interfere with planting and harvesting plans, resulting in less marketable food and financial losses for farmers. All things considered, farmers face a great deal of unpredictability due to weather patterns, which emphasizes the importance of resilient farming methods and efficient risk management techniques.

Weather forecasting is essential for fire stations because it enables personnel to anticipate and get ready for any fire threats. Precise predictions offer significant understanding of variables including temperature, humidity, wind direction, and precipitation, all of which have a direct impact on the behavior of fires and their ability to spread. In order to efficiently respond to fire occurrences, fire stations can alter staffing levels, proactively deploy resources, and apply strategic firefighting tactics by keeping an eye on weather forecasts. Furthermore, weather forecasts help fire departments alert the public in a timely manner about fire danger levels and recommend fire safety precautions. In general, weather forecasting is essential for improving fire stations' readiness and response times, which in turn helps to reduce the hazards associated with wildfires and save lives and property. By sending out alerts, this project hopes to assist both fire stations and farmers in preventing damage caused by unsuitable weather.

III. METHODS AND EXPERIMENT DETAILS

The suggested approach for the IoT-powered weather station project combines a number of sensors, such as the MQ2, MQ135, DHT11, fire sensor, GPS, and GSM, in order to identify various environmental factors and provide alerts through SMS and audio alerts. In order to comprehend current weather monitoring systems and Internet of Things applications, as well as to identify best practices and possible advancements, a thorough literature analysis will be carried out first. After that, a thorough system architecture will be created, outlining the functions of every part, such as the sensors, microcontroller, and communication modules. In order to ensure smooth communication and functionality, hardware setup involves the necessary component selection and integration. Writing firmware to gather sensor data, putting algorithms into practice for calculating parameters, and integrating GSM protocols for SMS warnings are all part of software development. The precision and dependability of the system under varied environmental circumstances will be confirmed by extensive testing and calibration. Installation in an appropriate position, setting up GSM communication, and guaranteeing resilience against weather conditions are all part of deployment. Real-time monitoring and historical trend analysis will be made easier with the help of data visualization and analysis. In-depth instructions and scheduled maintenance will be developed to guarantee system longevity and user comprehension. A reliable IoT-based weather monitoring system with efficient alarm systems may be designed, implemented, and maintained in a methodical manner thanks to this techniques.

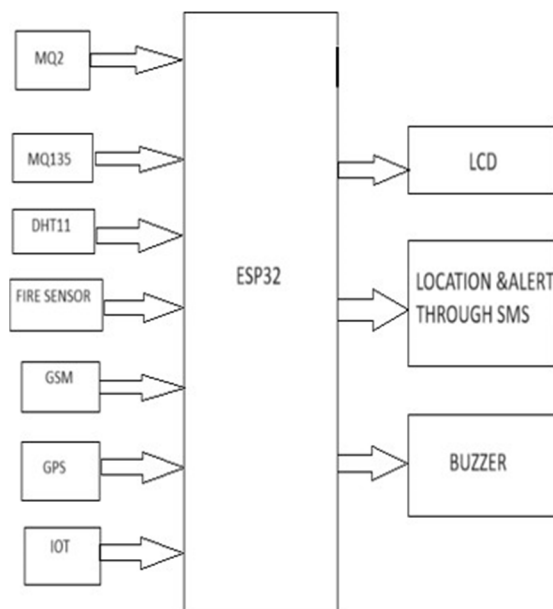


Fig. block diagram

This weather monitoring system has the ability to read temperature, humidity, air quality (including household and hazardous gases), light intensity, rainfall, and location using a variety of sensors, including the DHT11 and MQ135 sensors and the light intensity sensor embedded with an ESP 32 microcontroller.

Four weather parameters are measured by the ESP32 utilizing four sensors in the Internet of Things enabled weather monitoring system project. These sensors include light, rain level, temperature, and humidity sensors. Since the ESP32 has a dual-core processor and an integrated WiFi and Bluetooth module, these four sensors are immediately connected to it. For weather monitoring and climate change, the weather monitoring system offers excellent accuracy and dependability.

Due to its many benefits, the ESP32 is a top option for a widerange of applications. The ESP32 is well known for its adaptability and provides a wide range of functions to meet the needs of various project scenarios. Its dual-core architecture, which consists of a potent CPU and a co-processor, guarantees excellent multitasking performance. Furthermore, the ESP32 is perfect for Internet of Things applications that need wireless communication because of its integrated Wi-Fi and Bluetooth functions, which allow for smooth connectivity. Its low power consumption and sophisticated sleep modes further improve energy economy, extending the life of portable device batteries. The ESP32 also includes a multitude of peripheral interfaces and supports a wide range of protocols, which allow for easy integration with actuators, sensors, and other hardware parts. Notably, it offers great value for money and is affordable enough for both professionals and hobbyists.

All things considered, the ESP32's blend of cost, energy economy, performance, and connectivity cemented its standing as a premier microcontroller platform for a wide range of applications.




Fig. Hardware prototype

Under the initiative, innovative sensor technology and microcontroller capabilities are integrated to provide a holistic approach to improving safety measures, especially in fire emergency scenarios. The smooth integration and use of a number of essential parts is essential to the project's success. These parts include the versatile ESP32 microcontroller for data processing and control, the GSM communication module, the GPS location tracking module, the fire sensor, the MQ2 and MQ135 gas sensors, the fire sensor, and the DHT11 temperature and humidity sensor. The arrangement of these components in a controlled setting that mimics real-world circumstances prone to fire hazards marks the beginning of the experiment. By utilizing the Arduino IDE, complex programming is created to enable smooth connection between the ESP32 microcontroller and the sensors, guaranteeing effective data collection and analysis. Additionally, Blink IoT is used to expedite the data visualization procedure, allowing for the management and remote monitoring of sensor data via user-friendly dashboards and analytics tools. The MQ2 and MQ135 sensors are responsible for air quality monitoring by the detection of several gases, such as carbon dioxide and smoke, which are suggestive of impending fire breakouts. In addition, the fire sensor is used to identify any flames or abrupt temperature changes, acting as a fire event early warning system. Concurrently, the DHT11 sensor detects humidity and temperature continually, giving vital environmental information for fire risk assessment and mitigation plans. The ESP32 microcontroller is interfaced with and complex programming is used to examine the sensor data in real time. For every parameter, threshold values are set, above which the system considers an emergency. Through a variety of output mechanisms, the microcontroller initiates the proper responses when certain thresholds are surpassed.

The outputs consist of an LCD display that shows comprehensive information about the detected emergency and visible indicators such as LEDs that provide instantaneous on-site alerts. Moreover, in order to guarantee prompt correspondence with pertinent authorities and interested parties, the GSM module is utilized to transmit SMS alerts that comprise critical particulars about the identified emergency, such as the GPS module's location information. The efficiency of emergency response operations is improved by this integration of location data, which enables responders to locate the situation precisely and offer prompt aid. Additionally, in order to enhance the SMS warnings, a buzzer alarm is triggered, which sounds and gives others nearby another level of notification. This multi-tiered alerting system makes sure that emergency circumstances are quickly shared with emergency services and inhabitants, allowing for a quicker reaction and less possible damage.

All things considered, this initiative is a major step forward for fire safety technology and shows how IoT and sensor networks can improve emergency response systems. Through the integration of sophisticated sensors, microcontrollers, and communication modules, the project provides a holistic approach to identifying, notifying, and handling fire emergencies, ultimately protecting individuals and assets.

The experimental configuration contributes to the creation of a strong and dependable safety infrastructure by acting as a proof of concept for the real-world application of such systems in a variety of scenarios.

The techniques used in this project are extensive and painstakingly planned to guarantee the effective integration and functioning of several sensors and output devices. First, a lot of study goes into choosing the right sensors that can identify different factors that are important for environmental monitoring and fire detection. The fire sensor offers quick detection of flames or abrupt temperature changes, while the MQ2 and MQ135 gas sensors are selected for their sensitivity to smoke and other flammable gases. The DHT11 sensor is also chosen because of its capacity to measure humidity and temperature, two critical elements affecting the evaluation of fire risk. Careful cabling and circuit design are required to integrate these sensors with the ESP32 microcontroller, guaranteeing dependable data processing and transmission. The microcontroller is programmed using the Arduino IDE, which makes it possible to apply sophisticated algorithms for reaction triggering and data analysis. Moreover, the project's scalability and accessibility are improved by the remote monitoring and management of sensor data made possible by the use of Blink IoT. In order to offer thorough alerts in the event of a fire emergency, output mechanisms such as LEDs, LCD displays, SMS messages via the GSM module, and loud alarms are strategically used. To ensure precise detection and prompt action in the event of a fire, threshold values for every sensor parameter are determined by means of extensive testing and calibration. Furthermore, by giving responders exact location information, the GPS module's location tracking features improve the efficacy of emergency response operations. By combining software development, hardware integration, and field testing, this multifaceted approach to fire safety system design produces a solid and dependable solution for reducing the danger of fire and improving overall safety precautions. The techniques used in this research demonstrate how to approach IoT-based fire safety systems holistically and highlight how cutting-edge technologies may be used to solve important safety issues in a variety of settings.

IV. RESULTS AND DISCUSSIONS

The experimental outcomes of this advanced fire safety system's deployment demonstrate how well it can identify and address fire crises. The sensors continuously proved their ability to precisely monitor important environmental factors during rigorous testing. Smoke and carbon dioxide variations were successfully detected by the MQ2 and MQ135 gas sensors, whereas the fire sensor quickly recognized the presence of flames or abrupt temperature changes. Furthermore, the DHT11 sensor offered accurate temperature and humidity readings, which are essential elements in determining fire risk.

When predetermined thresholds were exceeded, the system effectively set off a series of reactions via a number of output mechanisms. LEDs ensured that passengers were aware of potential threats by providing instant visual signals. Decision-making was aided by the LCD display's comprehensive information on the detected emergency. The GSM module enabled SMS notifications that improved reaction times by quickly notifying designated contacts and emergency services. Moreover, the incorporation of an auditory signal in the guise of a buzzer guaranteed that those around were informed, even in noisy settings.

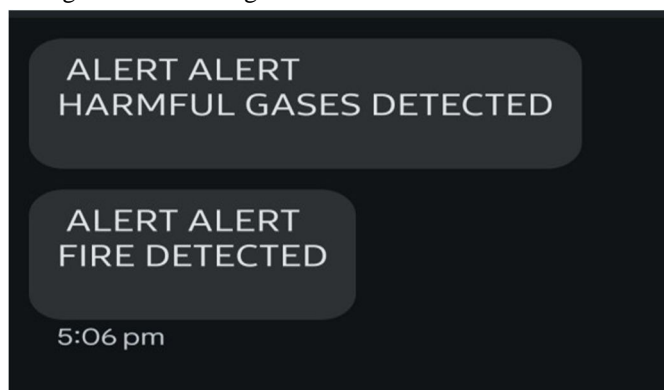


Fig. Alert SMS after detection

The incorporation of GPS technology resulted in accurate location tracking, which greatly improved emergency response capabilities. By pinpointing the specific site of the occurrence, emergency personnel could arrive faster and respond to the situation faster. The project's importance in furthering fire safety technology is revealed during conversations. Its comprehensive approach provides a comprehensive solution for detection, alerting, and management of fire emergencies while addressing a variety of difficulties related to them. The careful programming made easier by the Arduino IDE and the smooth integration of hardware components highlight the promise of cutting-edge technologies in addressing important safety issues.

Moreover, the project's scalability and adaptability are highlighted by the use of Blink IoT for data administration and visualization. The ability to monitor and manage remotely gives users the ability to effectively supervise fire safety procedures.

Pictures of LCD Display are shown below:



Fig. Temperature and Humidity



Fig. air quality



Fig. fire detection

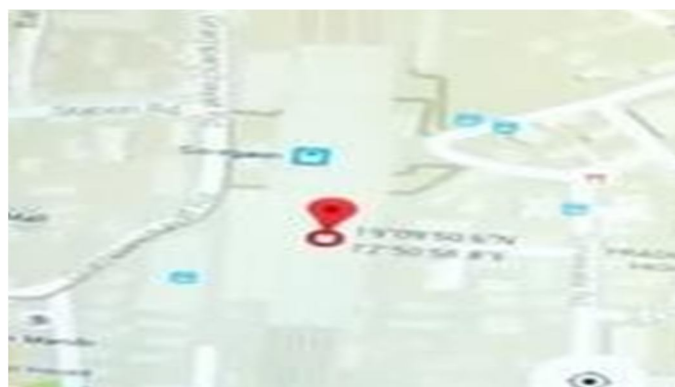


Fig. location tracked by gps

However, it's important to recognize some shortcomings and potential areas for development. Even with its resilience, there could occasionally be false alarms or inaccurate sensor readings, requiring constant fine-tuning and calibration. Furthermore, to guarantee the system's practical viability on a bigger scale, aspects like power consumption, maintenance requirements, and cost-effectiveness should be carefully evaluated. All things considered, the project's outcomes and conversations highlight how important it is to improve firesafety protocols. Utilizing sensor networks, IoT, and cutting-edge communication technologies, it helps create a safety infrastructure that is responsive and robust, eventually saving lives and safeguarding property in a variety of set.

V. CONCLUSION

Our project's completion marks an important turning point in the field of fire safety technology by demonstrating the ability of sophisticated sensor networks, microcontrollers, and communication modules to reduce the risk of fire and improve emergency response times. The system proved robust in identifying critical environmental characteristics indicative of fire crises through careful experimentation and integration, along with timely and dependable alerting methods to notify both inhabitants and emergency services.

By facilitating accurate location monitoring and accelerating emergency response times, GPS technology was added to significantly enhance response operations. The initiative highlights the crucial role that technology plays in protecting people and property, even though it also acknowledges some shortcomings and opportunities for improvement, such as sporadic false alarms and practical feasibility problems. The knowledge acquired from this project will be used as a basis for future research and development into fire safety measures, which will ultimately result in communities that are safer and more resilient.

REFERENCES

- [1] Parekh, P., Yuan, F., & Zhou, Y. (2020, August). Area/power-efficient true-single-phase-clock D-flipflops with improved metastability. In 2020 IEEE 63rd International Midwest Symposium on Circuits and Systems (MWSCAS) (pp. 182-185). IEEE.
- [2] Vallabhuni, R. R., Yamini, G., Vinitha, T., & Reddy, S. S. (2020, September). Performance analysis: D-Latch modules designed using 18nm FinFET Technology. In 2020 International Conference on Smart Electronics and Communication (ICOSEC) (pp. 1169-1174). IEEE.
- [3] Sharma, N., & Kaundal, S. (2020, December). Low Power Design of Various D-Flip-Flop Techniques using CNFET: A Comparative Study. In 2020 IEEE International Conference on Advances and Developments in Electrical and Electronics Engineering (ICADEE) (pp. 1-5). IEEE.
- [4] Joshi, P., Khandelwal, S., & Akashe, S. (2015, June). High Performance FinFET Based D Flip Flop Including Parameter Variation. In Advances in Optical Science and Engineering: Proceedings of the First International Conference, IEM OPTRONIX 2014 (pp. 239-243). New Delhi: Springer India.
- [5] Angeli, N., & Hofmann, K. (2018, December). A low-power and area-efficient digitally controlled shunt-capacitor delay element for high-resolution delay lines. In 2018 25th IEEE International Conference on Electronics, Circuits and Systems (ICECS) (pp. 717-720). IEEE.
- [6] Sharma, N., & Kaundal, S. (2020, December). Low Power Design of Various D-Flip-Flop Techniques using CNFET: A Comparative Study. In 2020 IEEE International Conference on Advances and Developments in Electrical and Electronics Engineering (ICADEE) (pp. 1-5). IEEE.
- [7] Joshi, P., Khandelwal, S., & Akashe, S. (2015, June). High Performance FinFET Based D Flip Flop Including Parameter Variation. In Advances in Optical Science and Engineering: Proceedings of the First International Conference, IEM OPTRONIX 2014 (pp. 239-243). New Delhi: Springer India.
- [8] Taghipour, S., & Asli, R. N. (2017). Aging comparative analysis of high-performance FinFET and CMOS flip-flops. *Microelectronics Reliability*, 69, 52-59.
- [9] Mahmoodi, E., & Gholipour, M. (2020). Design space exploration of low-power flip-flops in FinFET technology. *Integration*, 75, 52-62.
- [10] Karlsson, I. (1988, June). True single phase clock dynamic CMOS circuit technique. In 1988., IEEE International Symposium on Circuits and Systems (pp. 475-478). IEEE.
- [11] Narendar, V., Rai, S., & Mishra, R. A. (2012). Design of high-performance digital logic circuits based on FinFET technology. *International Journal of Computer Applications*, 41(20).
- [12] Soni, B., Aryan, G., Solanky, R., Patel, A., & Thakker, R. (2018). Performance Evaluation of 14-nm FinFET-Based Ring Counter Using BSIM-CMG Model. In *Innovations in Electronics and Communication Engineering: Proceedings of the Fifth ICIECE 2016* (pp. 39-47). Springer Singapore.
- [13] Muttreja, A., Agarwal, N., & Jha, N. K. (2007, October). CMOS logic design with independent-gate FinFETs. In 2007 25th International Conference on Computer Design (pp. 560-567). IEEE.
- [14] Joshi, P., Khandelwal, S., & Akashe, S. (2015, February). Implementation of Low Power Flip Flop Design in Nanometer Regime. In 2015 Fifth International Conference on Advanced Computing & Communication Technologies (pp. 252-256). IEEE.



10.22214/IJRASET



45.98



IMPACT FACTOR:
7.129



IMPACT FACTOR:
7.429



INTERNATIONAL JOURNAL FOR RESEARCH

IN APPLIED SCIENCE & ENGINEERING TECHNOLOGY

Call : 08813907089  (24*7 Support on Whatsapp)