



IJRASET

International Journal For Research in
Applied Science and Engineering Technology



INTERNATIONAL JOURNAL FOR RESEARCH

IN APPLIED SCIENCE & ENGINEERING TECHNOLOGY

Volume: 14 **Issue:** V **Month of publication:** May 2026

DOI: <https://doi.org/10.22214/ijraset.2026.82565>

www.ijraset.com

Call:  08813907089

E-mail ID: ijraset@gmail.com

Smart Parking Rental and Reservation Platform Web Application

Ms. Kirubavathi¹, Loganathan.G², Abimanyu.G³, Kishore. S⁴, Kumaran.H⁵

¹AP/CSE, Computer Science and Engineering, Dhirajlal Gandhi College of Technology, Salem

^{2, 3, 4, 5}Computer Science and Engineering, Dhirajlal Gandhi College of Technology, Salem

Abstract: *The rapid increase in urban vehicles has created severe parking challenges in cities, leading to traffic congestion, fuel wastage, and time loss. Existing parking systems are mostly manual or reactive, providing no real-time availability or reservation capabilities.*

This project presents a Smart Parking Reservation System (SPRS), an intelligent, data-driven framework that enables users to find, reserve, and manage parking slots in real-time. The system integrates IoT sensors, cloud computing, and mobile/web applications to provide accurate parking availability and predictive insights.

The system uses machine learning algorithms for demand prediction and optimal slot allocation, achieving improved efficiency and reduced congestion. A centralized platform provides real-time slot status, booking options, and automated alerts, making parking smarter and more efficient.

Keywords: *Smart Parking, IoT, Reservation System, Cloud Computing, Machine Learning, Real-Time Monitoring, Mobile Application, Predictive Analytics.*

I. INTRODUCTION

The rapid growth of urbanization and the increasing number of vehicles have created significant challenges in managing parking spaces efficiently. In many cities, drivers spend a considerable amount of time searching for available parking slots, which leads to traffic congestion, fuel wastage, and environmental pollution. Traditional parking systems are mostly manual and lack real-time information, making them inefficient and time-consuming for users.

With the advancement of technologies such as Internet of Things, Cloud Computing, and Machine Learning, it has become possible to develop intelligent systems that can optimize parking management. These technologies enable real-time monitoring of parking slots, data analysis, and predictive decision-making. By integrating these technologies, smart systems can provide accurate information about parking availability and improve overall efficiency.

The Smart Parking Reservation System is designed to address these challenges by providing a digital platform where users can check parking availability, reserve slots in advance, and receive real-time updates. This system not only enhances user convenience but also reduces traffic congestion and improves space utilization. By automating the parking process and incorporating predictive analytics, the system offers a modern and efficient solution to urban parking problems.

II. RELATED WORK

Several studies have focused on improving parking management using advanced technologies. Early systems primarily relied on manual monitoring or basic sensor-based approaches to detect parking availability. These systems provided limited functionality, as they only displayed whether a parking slot was occupied or free, without offering reservation or predictive features. Although such systems reduced some level of congestion, they lacked scalability and real-time efficiency.

With the emergence of modern technologies such as Internet of Things and Cloud Computing, researchers have developed more advanced smart parking solutions. These systems use sensors and cloud platforms to collect and process real-time parking data. Mobile and web applications were introduced to allow users to view available parking spaces remotely. However, many of these solutions still operate on a first-come-first-serve basis and do not include reservation or intelligent decision-making capabilities.

Recent research has incorporated Machine Learning techniques to enhance parking systems further. These approaches enable prediction of parking demand, dynamic allocation of slots, and improved user experience through personalized recommendations. Despite these advancements, challenges such as high implementation cost, infrastructure dependency, and data accuracy still exist. The proposed Smart Parking Reservation System aims to overcome these limitations by combining real-time monitoring, reservation functionality, and predictive analytics into a unified platform.

III. PROBLEM STATEMENT

Existing parking methods do not provide real-time availability or reservation features, leading to congestion and user inconvenience.

- 1) **Lack Of Real-Time Availability:** Most parking systems do not provide live updates about slot availability. This forces drivers to manually search for parking, wasting time and fuel
- 2) **Absence Of Reservation System:** Traditional parking follows a first-come-first-serve approach without prior booking options. Users cannot secure a parking slot in advance, leading to uncertainty.
- 3) **Traffic Congestion:** Vehicles circulating in search of parking contribute significantly to urban traffic. This increases travel time and creates unnecessary road congestion.
- 4) **Inefficient Space Utilization:** Parking spaces are often underutilized due to lack of proper monitoring systems. Empty slots may remain unused while drivers struggle to find parking.
- 5) **Lack Of Smart Decision System:** Existing systems do not use advanced technologies like Machine Learning for prediction and optimization. This results in poor planning and inefficient allocation of parking resources.

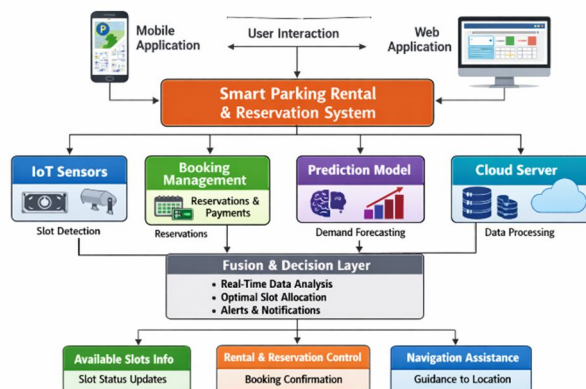


Fig. 1. Smart Parking Rental and Reservation Block Diagram.

A. Data Collection and Preprocessing

The data collection process in the Smart Parking Rental and Reservation System involves gathering real-time and historical information from multiple sources. IoT-based sensors installed in parking slots are used to detect vehicle presence and update slot availability continuously. In addition, user-generated data such as booking details, time of reservation, and parking duration are collected through mobile and web applications. Location data using GPS and system logs are also integrated to provide accurate and reliable information for effective parking management.

The preprocessing phase ensures that the collected data is clean, consistent, and ready for analysis. This involves removing duplicate entries, handling missing values, and correcting any inconsistencies in the dataset. Data is then structured into meaningful formats, such as categorizing slots as available or occupied, and time-based patterns are extracted for further analysis. Preprocessed data is stored in the cloud system, enabling efficient processing, real-time updates, and accurate predictions for better decision-making in the parking system.

B. Smart Allocation & Prediction Model

The Smart Allocation module plays a crucial role in efficiently assigning parking slots to users based on real-time data and system constraints. It continuously monitors slot availability through sensor inputs and matches it with user requests generated from the application. The allocation process considers factors such as proximity to the user's location, reservation time, and slot availability, ensuring that users are provided with the most suitable parking space quickly and accurately. To further enhance efficiency, the system incorporates intelligent decision-making techniques using Machine Learning. The prediction model analyzes historical parking data, including peak usage times, booking patterns, and user behavior, to forecast future parking demand. By identifying trends and patterns, the system can proactively manage parking resources, reducing the chances of overcrowding and improving overall system performance. Additionally, the integration of real-time allocation with predictive analytics allows the system to provide optimized recommendations to users. For example, users can be guided to less congested parking areas during peak hours or offered alternative slots when demand is high. This combined approach not only improves parking availability and reduces waiting time but also ensures better utilization of parking infrastructure, making the system more reliable and user-friendly.

C. Reservation & User Interaction

The Reservation module allows users to book parking slots in advance through a user-friendly mobile or web application. Users can view real-time availability of parking spaces, select their preferred location, and reserve a slot based on their required time. The system also supports secure payment options and provides instant booking confirmation, ensuring a smooth and hassle-free reservation experience. This feature eliminates uncertainty and helps users plan their parking efficiently.

The User Interaction component focuses on providing a seamless and intuitive interface for effective communication between the user and the system. Through the application, users receive real-time notifications such as booking confirmation, reminders, and updates on slot availability. Additionally, navigation assistance is provided to guide users to their reserved parking location. By enhancing usability and accessibility, the system improves overall user satisfaction and encourages adoption of smart parking solutions.

D. Fusion and Decision Layer

The Fusion and Decision Layer acts as the core component of the Smart Parking Rental and Reservation System, where data from multiple sources is integrated and analyzed to make intelligent decisions. It combines real-time sensor data, user booking information, and predictive insights generated through Machine Learning models to provide accurate and efficient parking management. This layer evaluates all inputs to determine optimal slot allocation, manage reservations, and generate alerts or recommendations for users. By ensuring coordinated processing and decision-making, it enhances system performance, reduces conflicts in slot allocation, and improves the overall reliability of the parking system.

System Methodology Pipeline

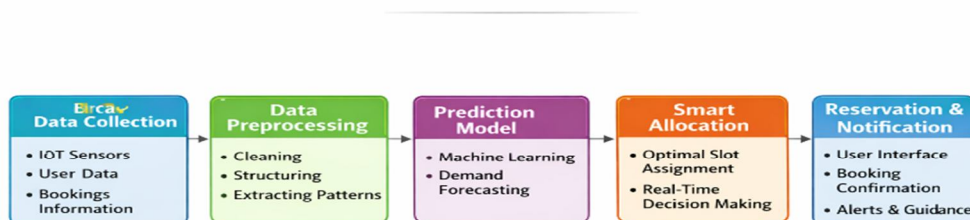


Fig. 2. Smart Parking Rental and Reservation System Methodology Pipeline.

IV. SYSTEM ARCHITECTURE

The system architecture of the Smart Parking Rental and Reservation System is designed using a layered approach to ensure efficient data flow and processing.

1) Data Source Layer

This layer collects raw data from IoT sensors, GPS systems, and user inputs. It provides real-time information about parking availability and user requests.

2) Data Processing Layer

This layer processes the collected data by cleaning and organizing it. It ensures accurate real-time updates for better system performance.

3) Application Layer

This layer includes mobile applications and web dashboards for user interaction. It allows users to access parking information and perform reservations.

4) *Cloud Layer*

This layer stores data in databases and manages API services for communication. It ensures scalability, secure storage, and efficient data processing.

5) *User Interface Layer*

This layer provides the booking system and notification services to users. It enhances user experience by offering easy navigation and real-time alerts.

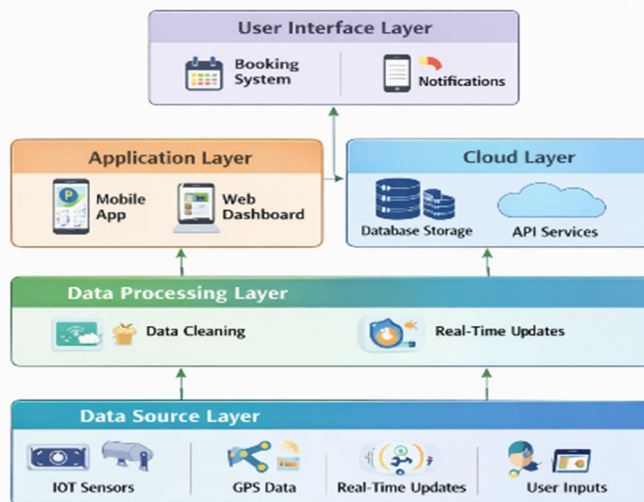


Fig. 3. Smart Parking Rental and Reservation High-Level System Architecture.

The system architecture diagram of the Smart Parking Rental and Reservation System represents a layered structure that ensures smooth data flow and efficient processing. It begins with the Data Source Layer, where IoT sensors, GPS data, and user inputs collect real-time information about parking slots and user requests.

V. IMPLEMENTATION AND RESULTS

Real-time data from sensors is processed and stored in the cloud to provide accurate parking availability. Users can book parking slots through the application, and the system allocates slots automatically.

Table I. Imsas phase i performance metrics

Metric	Description	Result
Data Accuracy	Accuracy of sensor data for slot detection	High (~95%)
Data Collection Speed	Time taken to collect real-time data	Fast
Data Completeness	Availability of all required data fields	Consistent
Data Cleaning Efficiency	Effectiveness in removing errors and duplicates	High
Real-Time Update Rate	Frequency of updating parking slot status	Near Real-Time

A. *Real-time parking availability*

Real-time parking availability is a key feature of the Smart Parking Rental and Reservation System, enabling users to instantly view the current status of parking slots. This is achieved through IoT sensors installed in each parking space, which continuously monitor whether a slot is occupied or vacant and update the system accordingly. The collected data is processed and displayed through mobile and web applications, allowing users to make quick and informed decisions. By providing accurate and up-to-date information, the system reduces the time spent searching for parking, minimizes traffic congestion, and enhances overall user convenience.

B. Data sent to cloud server

Data collected from IoT sensors and user applications is transmitted to the cloud server for centralized processing and storage. The cloud server acts as a reliable platform to handle large volumes of real-time parking data efficiently. Once the data is received, it is processed, updated, and stored in databases for further use. The cloud infrastructure also supports API services that enable communication between different system components. This ensures seamless data access, real-time updates, and improved system performance for parking management.

C. User checks availability via app

Users can easily check parking availability through the mobile or web application provided by the system. The app displays real-time information about available and occupied parking slots based on updated sensor data. Users can select their preferred location and view detailed slot information, such as availability status and timing. The interface is designed to be simple and user-friendly, allowing quick access to parking details. This feature helps users make informed decisions and reduces the time spent searching for parking spaces.

VI. COMPARATIVE ANALYSIS

Feature	Traditional Parking	Smart Parking System
Real-time data	No	Yes
Reservation	No	Yes
Traffic reduction	No	Yes
Automation	Low	High

Table II highlights the key differences between traditional parking systems and smart parking systems in terms of functionality and efficiency. Traditional parking lacks real-time data, meaning users cannot know slot availability in advance, whereas smart parking provides live updates for better decision-making. Reservation features are absent in traditional systems, forcing users to rely on availability upon arrival, while smart systems allow advance booking of slots. Additionally, traditional parking does not contribute to reducing traffic congestion, whereas smart parking systems help minimize traffic by guiding users directly to available spaces. Finally, automation in traditional systems is minimal, while smart parking systems offer a high level of automation, improving efficiency and user convenience.

VII. DISCUSSION

The Smart Parking Rental and Reservation System demonstrates significant improvements over traditional parking methods by integrating modern technologies and automation. The system effectively provides real-time parking availability, allowing users to make informed decisions and reduce the time spent searching for parking spaces. By incorporating reservation features, it ensures that users can secure parking slots in advance, thereby enhancing convenience and reducing uncertainty.

The implementation of intelligent techniques such as Machine Learning further strengthens the system by enabling predictive analysis and smart allocation of parking spaces. This helps in optimizing resource utilization and managing peak-hour demand more efficiently. Additionally, the use of cloud infrastructure and IoT sensors ensures continuous data flow and accurate updates, contributing to improved system performance and reliability.

However, the system also faces certain challenges, including the need for proper infrastructure, high initial setup costs, and dependence on internet connectivity. Despite these limitations, the proposed system offers a scalable and efficient solution for urban parking management. Future enhancements can focus on reducing implementation costs, improving prediction accuracy, and integrating advanced features such as dynamic pricing and smart city connectivity.

VIII. CONCLUSION

The Smart Parking Rental and Reservation System provides an effective solution to the growing challenges of urban parking management. By integrating technologies such as IoT sensors, cloud computing, and intelligent allocation mechanisms, the system ensures real-time monitoring and efficient utilization of parking spaces. The ability to check availability and reserve slots in advance significantly reduces user inconvenience, traffic congestion, and time wastage.

Furthermore, the inclusion of advanced techniques like Machine Learning enhances the system's capability to predict parking demand and optimize resource allocation. Although there are challenges such as infrastructure requirements and implementation costs, the overall system offers a scalable and user-friendly approach to modern parking problems. This project highlights the potential of smart technologies in transforming traditional parking systems into intelligent and efficient solutions.

REFERENCES

- [1] T. Balamani, L. B. R. Bharathi Lydia, K. S. S., and R. Ranjana Priya, "Intelligent Maritime Boundary Protection System for Fishermen using RSSI-based Localization," in Proc. Int. Conf. Communication and Signal Processing (ICCSP), 2025.
- [2] G. M. Karthik, V. Samu Thira Pandi, S. Gayathri, B. Anni Princy, K. K. Bhadavath, and S. Sujatha, "An Improved GPS Assisted Fishermen Tracking System Using Internet of Things with Smart Sensors Association," in Proc. IEEE Int. Conf. IoT and its Applications (ICIOT), 2025.
- [3] K. Kalaivani, J. D. Adhithiya, M. G. Mukesh, M. S. Ragul, and V. Nandhakumar, "Enhanced Fishermen Safety and Communication Using Machine Learning in Electromagnetic Water Networks," in Proc. Conf. Innovations in Communication and Computer Engineering, 2025.
- [4] G. Thamarai Selvi, B. Vishwa, R. Vishwanath, and N. T. Ramprasath, "Comprehensive Security Systems for Fishermen," in Proc. 3rd Int. Conf. Smart Technologies and Systems, 2025.
- [5] J. Manikandan, K. M. Kumar, V. Mangaiyarkarasi, E. J. Prakash, and M. Anand, "Enhancing Fisherman's Safety with Border Alerting System," in Proc. 7th Int. Conf. Intelligent Sustainable Systems (ICISS), 2025.
- [6] D. Kumar, A. Mishra, and S. Reddy, "A Comparative Analysis of LSTM and GRU for Predicting Severe Cyclonic Storms in the Bay of Bengal," in Proc. IEEE India Council Int. Conf. (INDICON), 2024.
- [7] S. Patel and R. Kumar, "Spatiotemporal Deep Learning for Sea Surface Temperature Prediction using Hybrid CNN-GRU Model," IEEE J. Oceanic Engineering, 2025.
- [8] R. A. Rahman and F. Islam, "A Real-Time Potential Fishing Zone (PFZ) Identification System using UAV Imagery and Convolutional Neural Networks," Remote Sensing in Ecology and Conservation, 2025.
- [9] J. Lee and S. Kim, "Integrating AIS and Real-Time Weather Data for Enhanced Maritime Collision Risk Prediction," J. Marine Science and Engineering, vol. 12, no. 3, p. 451, 2024.
- [10] F. Rossi and L. Bianchi, "Ethical AI for Sustainable Fisheries: A Framework for Small-Scale Fishing Communities," Maritime Studies, 2024.



10.22214/IJRASET



45.98



IMPACT FACTOR:
7.129



IMPACT FACTOR:
7.429



INTERNATIONAL JOURNAL FOR RESEARCH

IN APPLIED SCIENCE & ENGINEERING TECHNOLOGY

Call : 08813907089  (24*7 Support on Whatsapp)