



# **iJRASET**

International Journal For Research in  
Applied Science and Engineering Technology



# **INTERNATIONAL JOURNAL FOR RESEARCH**

IN APPLIED SCIENCE & ENGINEERING TECHNOLOGY

**Volume:** 12    **Issue:** IX    **Month of publication:** September 2024

**DOI:** <https://doi.org/10.22214/ijraset.2024.64206>

**[www.ijraset.com](http://www.ijraset.com)**

**Call:** ☎ 08813907089

**E-mail ID:** [ijraset@gmail.com](mailto:ijraset@gmail.com)

# Weather Forecasting Using Datamining Techniques

Dr. J. Mahalakshmi<sup>1</sup>, J. Pradeep Kumar<sup>2</sup>, T. Jayasri<sup>3</sup>

Department of Information Technology, MLR Institute of Technology, Hyderabad, India

**Abstract:** Weather forecasting in particular locations now heavily rely on the application of scientific and technical developments. Recognizing observable patterns, like the association between red sunsets and fine weather, was a prerequisite for early weather forecasting techniques. These forecasts varied in their accuracy, nevertheless. In an effort provide accurate forecasts, modern weather forecasting now considers factors including temperature, humidity and wind. Ascribed to the tremendous impact that environmental degradation has on society meteorology—the field that investigates weather forecasting—has observed an abundance of research and enhancement all through the years.

Considering change in the climate has immediate influence on society, meteorology, a branch of forecasting weather has seen substantial advancements in scientific efforts over the course of time weather forecasting primarily employs the empirical method, which entails gathering current weather data through ground observations and satellites. The meteorological centers receive this data after which it is analyzed. Using computers, scientists convert this analyzed information into multidimensional maps, which are utilized to predict changes in various regions depicted on the maps over a specific timeframe. The empirical method also involves utilizing mathematical equations to predict these changes based on climatic variables.

## I. INTRODUCTION

Forecasting the weather is a significant application of scientific progress, helping predict atmospheric conditions for particular locations and times. This version emphasizes the different durations of the predictions: "The forecasts come in various timeframes, from quick looks within the next two days to outlooks spanning weeks or even entire seasons. National meteorological departments issue these forecasts, utilizing data collected from various instruments and satellite imagery.

Globally dispersed weather stations—including those submerged in the ocean—serve as hubs for weather conditions monitoring with an array of measurement. These stations collect vital data used to create precise weather forecast. The significance of forecasting is manifold. Primarily, it serves as vital for conserving both people and their possessions by anticipating catastrophic events such as tropical cyclones tsunamis, and cyclones. Forecasts regarding the weather are crucial in agricultural settings, particularly in countries like India. Offering information insights into relative humidity, temperature and rainfall—all of which have an impact on crop cycles and seasons—they help to inform farming practices.

Likewise, as the climate can exert a significant effect on travel productivity and security, forecasts for the weather are essential for all modes of transportation. Additionally, accurate weather forecasts serve as crucial for organizing and carrying out of several significant events, such as combat operations, exploration expeditions social gatherings, and recreational activities.

To predict weather accurately, various parameters such as pressure, humidity, wind, speed, temperature and precipitation are analyzed data mining techniques play a pivotal role in this process, utilizing sophisticated data analysis tools to uncover patterns and relationships within vast datasets. These techniques encompass statistical models, machine learning algorithms, and mathematical algorithms like neural networks and decision trees. By extracting valuable insights from extensive datasets, data mining facilitates informed decision-making and enhances the accuracy of weather predictions, ensuring the safety and well-being of communities worldwide.

## II. LITERATURE REVIEW

"Supervised Fine Grained Cloud Detection and Recognition in Whole Sky Images" by Liang Ye and others. This long student essay explores cloud discovery and acknowledgment in whole lid images (WSIs), progressively took advantage of for ground-located cloud observation. Various concept alter approaches have happened applied to discover or categorize clouds in WSIs, accompanying a focus on directed fine cloud discovery and recognition to gain exact cloud-type identification at the pel level. The study intends leveraging deep education techniques, containing MIMO-LSTM, MISO-LSTM, MIMO-TCN, and MISO-TCN models, to reinforce cloud discovery and recognition veracity.

"Deep education-located effective fine weather science model" by Pradeep Hewage and others. This paper introduces a novel inconsequential dossier-compelled weather forecasting model handling deep education methods like LSTM and TCN. Comparing it with established designs, the study climaxes the model's effectiveness in meteorological outlook.

It investigate miscellaneous LSTM and TCN configurations, addressing the disadvantages of local predicting accuracy on account of terrestrial looks. The proposed resolution plans a interconnected system-based temporary predicting whole utilizing meteorological station dossier to enhance society-located weather forecasts.

\*"Exact Weather Limit Predictions for Aim Domains via Affecting animate nerve organs Networks"\* by Cat Johnsten, David Bourrie, and Nian-Feng Treng: This paper focuses on improving fine weather science, crucial for business-related and social well-being, by presenting a novel deep knowledge approach called the Data processing machine Large-scale model. It incorporates two together climatic numerical outputs and ground calculations for exact regional weather science across temporary time skylines, talking limitations of current mathematical models.

\*"SMOS Dossier ASSIMILATION FOR Mathematical Meteorological outlook"\* by Patricia de Rosnay and Nemesio Rodriguez-Fernandez: This paper discusses SMOS dossier adjustment activities at ECMWF for resolving soil dampness in Numerical Meteorological outlook (NWP) uses. It suggests engaging extreme-performance finishes like ANFIS to exploit SMOS datasets efficiently, even though prepare time and dossier veracity remain key challenges for correct meteorological outlook.

### III. EXISTING SYSTEM

At present, the National Weather Service's computerized numerical prediction models use several data collection devices, including Doppler radar, radiosonde, weather satellites, and buoys. These models make use of both current and historical weather data, along with mathematical calculations, to generate forecast information. Meteorologists retrieve this information from the models.

#### A. Disadvantages

- 1) One of the main challenges with Numerical Weather Prediction (NWP) models is the time required to produce results.
- 2) Forecasts are never completely accurate as it is extremely difficult to predict the future with certainty.
- 3) There are problems related to the availability, timeliness, and quality of observational data.

### IV. PROPOSED METHODOLOGY

Our proposed system employs Machine Learning algorithms such as Random Forests decision tree and Linear Regression for weather prediction. These techniques can predict the likelihood of specific weather conditions. As obtaining live data may be limited, we have performed forecasting on older data.

#### A. Advantages

- 1) Decrease losses caused by weather and increase social gains.
- 2) The defense of people and things.
- 3) Public protection and health.
- 4) Prevent woodland fires.
- 5) Farmers must understand when to use pesticides and other chemicals to prevent harvest loss.

### V. SYSTEM ARCHITECTURE

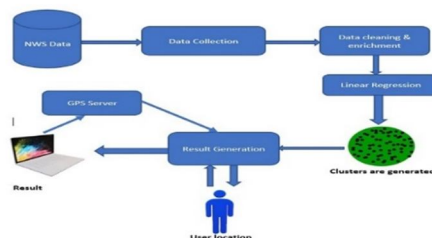


Fig. 1 Overview of system architecture

The system architecture consists of several components: NWS Information retrieval, Family physician Server for position data, Dossier Group for gathering appropriate news, Data Cleansing for preprocessing, Undeviating Regression for reasoning, Result Generation, and Cluster Creation for arranging data. These parts agree seamlessly to process the input dossier, clean it, act regression study, generate results, and systematize dossier into clusters for further analysis, eventually bearing insightful results.



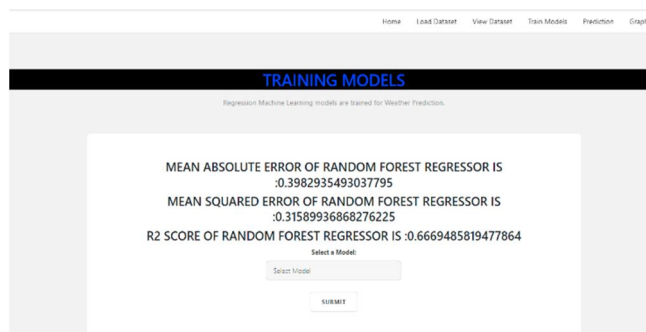


Fig. 2 Train the model

To train the model for the specified arrangement architecture, start by assemblage a diverse dataset including NWS dossier, GPS matches, and additional appropriate parameters. Clean and preprocess the dossier to handle discrepancies and outliers, then engineer face in the way that weather environments and geographical parts. Select appropriate machine intelligence models including undeviating reversion for outcome forecast and grouping algorithms for dossier organization. Train the preferred models on the preprocessed dossier, validating their depiction through methods like cross-confirmation. Finally, merge the prepared models into the system design and redistribute them real-experience use, steadily monitoring and renovating bureaucracy as needed for optimum efficiency.is, eventually producing perceptive results.

## VI. RESULTS AND DISCUSSION

In weather science apps utilizing dossier excavating techniques, the forecasted results are usually presented in user-friendly interfaces. Consumers can approach detailed weather forecasting's for their part, including hotness, sleet, wind speed, and more. These forecasts are often bestowed in visibly appealing layouts to a degree interactive maps, at fixed intervals graphs, or often summaries. Furthermore, consumers may endure announcements or alerts about significant weather occurrences. By merging advanced dossier excavating algorithms, these apps offer accurate and trustworthy forecasts, empowering consumers to plan their ventures and stay prepared for changeable weather environments.

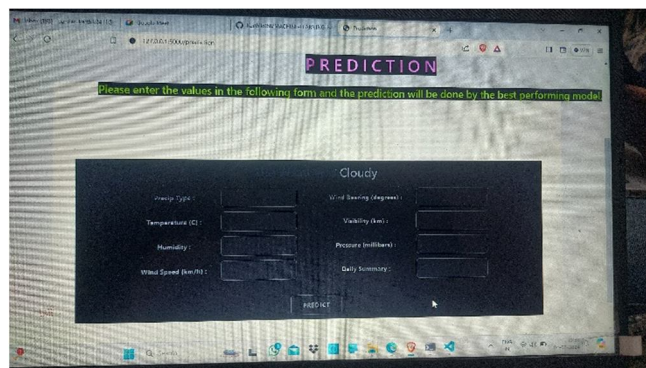


Fig. 3 Weather is cloudy

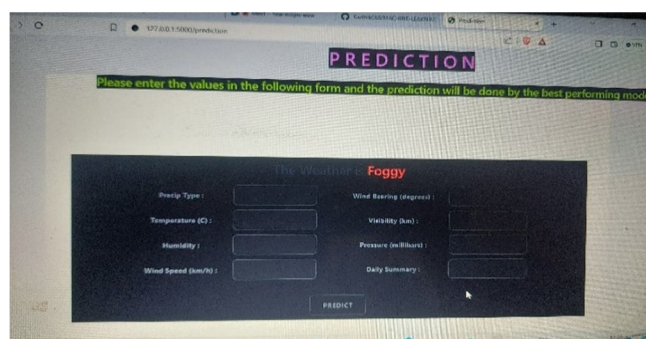


Fig. 4 Weather is foggy

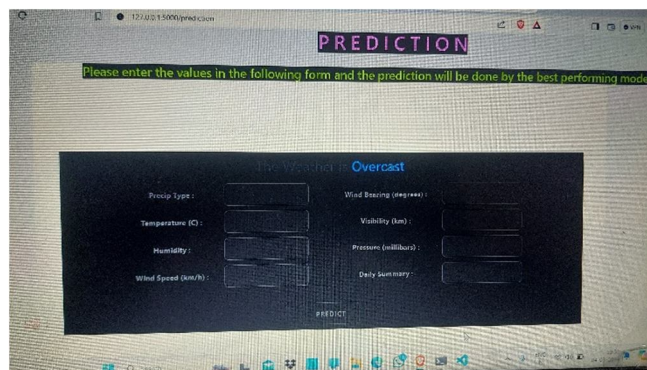


Fig. 5 Weather is overcast

## VII. CONCLUSION

In conclusion, this weather science application merges a large group of predicting techniques, combining Haphazard Forest, Plain Linear Reversion, Rim, and Decision Sapling algorithms. By leveraging these diverse models, the use specifies a robust foundation for resolving extensive classical weather data connecting over a ten of something. The integration of ARIMA increases a critical time-succession forecasting facet, promoting comprehensive reasoning and visualization of past flows. In addition, the application's predicting proficiencies extend to future forecasts through the exercise of Long Short-Term Thought (LSTM) networks, guaranteeing accurate indicators for the next 30 days established historical patterns.

## VIII. FUTURE SCOPE

The development of a decanter-located web connect enhances approachability and consumer experience, admitting smooth interaction accompanying the forecasting model. Through this instinctive netting platform, consumers can easily access original-time weather predictions, anticipate forecasted data, and tailor their queries established specific limits or parts. This holistic approach, joining progressive forecasting algorithms accompanying modern netting electronics, positions the application as a valuable form across differing domains, from farming and transportation to trouble administration and urban preparation, enabling cognizant in charge and strategic preparation regardless of changing weather environments.

## REFERENCES

- [1] <https://www.kaggle.com/c/ultrasound-nerve-segmentation>
- [2] P.A.Venkatachalam, Ahmed Fadzil Mohd Hani, Umi Kalthun Nag Lim Eng Eng: "Processing of Abdominal Ultrasound Images Using Seed based Region Growing Method", Proceedings of International Conference on Intelligent Sensing and Information Processing, IEEE, 2004.
- [3] Efficient Detection of Brachial Plexus in Ultrasound Images using Machine Learning Algorithms Deepak Sharma, Lalit Kumar.
- [4] Olaf Ronnerberger, Philipp Fischer, and Thomas Brox: "U-Net: Convolutional Networks for Biomedical Image Segmentation" MICCAI, 2015.
- [5] [https://en.wikipedia.org/wiki/Brachial\\_plexus](https://en.wikipedia.org/wiki/Brachial_plexus)
- [6] <https://medium.com/jun-devpblog/dl-12-unsampling-unpooling-and-transpose-convolution-831dc53687ce>
- [7] [https://www.tutorialspoint.com/dip/concept\\_of\\_convolution.htm](https://www.tutorialspoint.com/dip/concept_of_convolution.htm)
- [8] <https://byjus.com/physics/accuracy-precision-measurement/>
- [9] <https://medium.com/analytics-vidhya/precision-and-recall-in-machine-learning-c8a1b9638eeb>
- [10] <https://towardsdatascience.com/a-look-at-precisionrecall-and-f1-score-36b5fd0d>, Teemu Kanstren.
- [11] International Journal of Engineering and Advanced Technology (IJEAT) ISSN: 2249 - 8958, Volume-9 Issue-1, October 2019
- [12] <https://www.ijeat.org/wpcontent/uploads/paper/v9i1/A1612109119.pdf>
- [13] M. Naga Keerthi, Premalata Landa, "Ultra sound nerve segmentation using U-Net Architecture", Vol. 10, no. 6, June 2023.
- [14] Mizuki Miyatake, Subhash Nerella, David Simpson, Sarah Stern, Patrick Tighe and Parisa Rashidi, "Automatic Ultrasound Image Segmentation of Supraclavicular Nerve Using Dilated U-Net Deep Learning sArchitecture", August 2022.
- [15] Iresha Rubasinghe, Dulani Meedeniya "Ultrasound Nerve Segmentation Using Deep Probablistic Programming", Vol. 13, no. 3, 2019.
- [16] Aju D "Nerve Segmentation in Ultrasound Images", January 2018.
- [17] Akhilesh Kakade, Jaysidh Dumbali, "Identification of nerve in ultrasound images using U-Net architecture", February 2018.
- [18] <https://medium.com/analytics-vidhya/ultrasound-nerve-segmentation-an-end-to-end-image-segmentation-case-study-ec88bfd0894>
- [19] <https://arxiv.org/abs/2208.05050>
- [20] [https://link.springer.com/chapter/10.1007/978-3-030-89691-1\\_13](https://link.springer.com/chapter/10.1007/978-3-030-89691-1_13)
- [21] <https://www.ncbi.nlm.nih.gov/pmc/articles/PMC9537213/>
- [22] <https://ieeexplore.ieee.org/document/9445925>





10.22214/IJRASET



45.98



IMPACT FACTOR:  
7.129



IMPACT FACTOR:  
7.429



# INTERNATIONAL JOURNAL FOR RESEARCH

IN APPLIED SCIENCE & ENGINEERING TECHNOLOGY

Call : 08813907089  (24\*7 Support on Whatsapp)