



# **iJRASET**

International Journal For Research in  
Applied Science and Engineering Technology



---

# **INTERNATIONAL JOURNAL FOR RESEARCH**

IN APPLIED SCIENCE & ENGINEERING TECHNOLOGY

---

**Volume: 7      Issue: VI      Month of publication: June 2019**

**DOI: <http://doi.org/10.22214/ijraset.2019.6296>**

**[www.ijraset.com](http://www.ijraset.com)**

**Call:  08813907089**

**E-mail ID: [ijraset@gmail.com](mailto:ijraset@gmail.com)**

# A Scale-Insensitive Convolutional Neural Network for Fast Vehicle Detection

Snehal Dnyandeo Jadhav<sup>1</sup>, Dr. Vandana M. Rohokale<sup>2</sup>

<sup>1, 2</sup>S.I.T.S. Narhe, Pune

**Abstract:** *The Vision-based vehicle discovery methodologies make mind blowing progress as of late with the advancement of profound convolutional neural system (CNN). In any case, existing CNN based calculations experience the ill effects of the issue that the convolutional highlights are scale-touchy in item identification task however usually traffic pictures and recordings contain vehicles with a huge difference of scales. Precise vehicle identification or arrangement assumes a significant job in Intelligent Transportations Systems. Capacity to recognize vehicles in rush hour gridlock scenes permits breaking down drivers' conduct just as distinguishes traffic offenses and mishaps. Recognition and arrangement of vehicles is a difficult undertaking because of climate and light conditions and vehicle type decent variety. In any case, convolutional neural systems have demonstrated to be conceivably progressively successful. In this postulation, we present a convolutional neural system prepared to arrange and recognize vehicles. We present a scale-unfeeling convolutional neural system (SINet) for quick identifying vehicles with an enormous difference of scales. These lightweight strategies bring zero additional time intricacy yet unmistakable discovery precision improvement. The proposed systems can be outfitted with any profound system models and keep them prepared start to finish. Raspberry Pi is utilized.*

**Keywords:** *Vehicle detection, scale sensitivity, fast objects detection, Raspberry Pi, Python.*

## I. INTRODUCTION

Vehicle location is a key issue required for both Advanced Driver Assistance Systems (ADAS) and self-ruling vehicle. One expects that vehicles could be recognized as precisely as conceivable by an ADAS in light of the fact that the capacity of such a framework is to improve driving security particularly for the situation that the host vehicle and the previous vehicle is close. In other words, either false-positive or false-negative ought to be disposed of under basic conditions. Prior to the period of profound learning, customary vehicle location techniques were for the most part created under a Hypothesis Generation (HG) + Hypothesis Verification (HV) structure that the previous is to produce area proposition and the last applies a couple of highlight extractor and classifier to wipe out false positives. To accomplish high discovery execution one needs to utilize a star-organized design comprising of root and parts channels with related disfigurement models for article location. DPM can effectively deal with deformable article recognition notwithstanding when the objective is incompletely impeded. In any case, it prompts overwhelming computational expenses because of an enormous number of rehashed include extraction and arrangement assignments in a sliding window search system.

Article location, following and order can be utilized for different purposes. In the Intelligent Transportation Systems (ITS) field object recognition is used for vehicle and passerby location, traffic sign and path discovery or vehicle make identification. Capacity to identify or arrange traffic related articles causes it conceivable to further to improve the condition of the streets and traffic stream, anticipate genuine car crashes and considerably register petty criminal offenses and violations, for example, stolen vehicles or speeding. This is particularly significant since the quantity of traveler vehicle clients is always rising. Additionally, of late the subject of self-ruling vehicles has been picking up fame.

## II. REGION CONVOLUTIONAL NEURAL NETWORK

To capture both spatial and temporal information of an action, two stream networks (a spatial CNN and a motion CNN) are used explore an innovative strategy for image. Video object detection acts as a fundamental building block for visual cognition in future autonomous agents such as autonomous cars Convolutional neural networks (CNN) to learn pixel-distribution from noisy data. By increasing CNN's width with large reception fields and more channels in each layer, CNNs can reveal the ability of learning pixel-distribution, which is a prior excising in many different types of noise. The key to our approach is a discovery that wider CNNs tends to learn the pixel-distribution features, which provides the probability of that inference-mapping primarily relies on the priors instead of deeper CNNs with more stacked non-linear layers. The spatial and motion

information are processed separately. Region Convolution Neural Network (R-CNN) for object detection in images faster R-CNN was developed by introducing a region proposal network.

It has been extensively used to produce excellent results for object detection in images. R-CNNs use the first few layers of a pre-trained network such as ResNet 50 to identify promising features from an input image. Using a network trained on one dataset on a different problem is possible because neural networks exhibit “transfer learning”. One of the goals of R-CNN is to produce good bounding boxes that closely fit object boundaries. R-CNN produces these bounding boxes by taking a given bounding box (defined by the coordinates of the top left corner, width and height) and tweaking its top left corner, width and height by applying a set of “regression coefficients”. Implements a spatial transformation network that samples the input feature map given the bounding box coordinates of the region proposals produced by the proposal target layer. These coordinates will generally not lie on integer boundaries, thus interpolation based sampling is require.

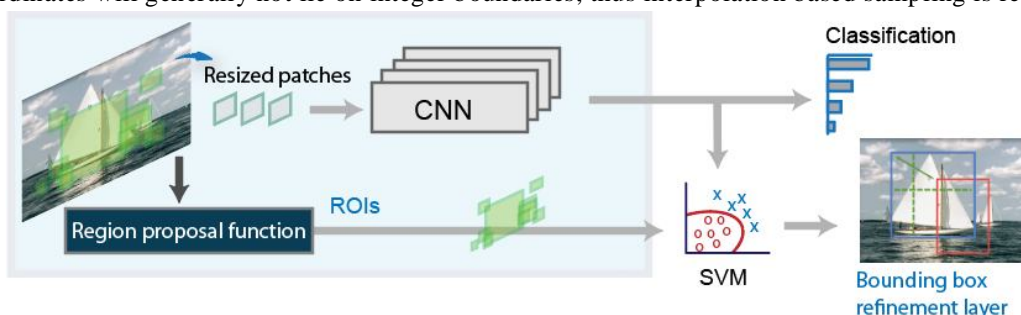


Fig. RCNN

### III. PROPOSED SYSTEM

Vehicle detection, traffic and public safety are some core areas which extract direct benefits from rapid development of artificial intelligence technology, computer vision and pattern recognition.

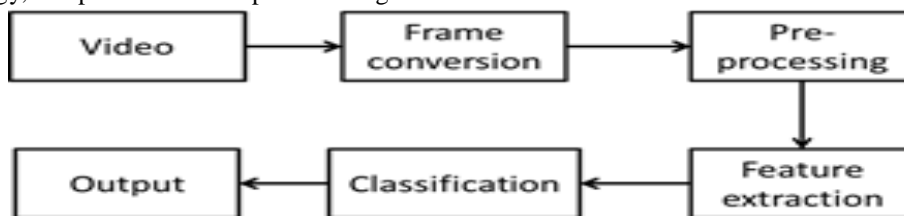


Fig. Block Diagram of Proposed System

#### A. Input Video

The input video is either real time data i.e. video captured through camera or from any dataset.

#### B. Frame Conversion

Conversion of video file to frame.

#### C. Pre-Processing

This commonly involves removing low-frequency background noise, normalizing the intensity of the individual particles images, removing reflections, and masking portions of images. Image pre-processing is the technique of enhancing data images prior to computational processing.

#### D. Feature Extraction

The measure of assets required to portray a huge arrangement of information. When performing examination of complex information one of the serious issues originates from the quantity of factors included. Examination with an enormous number of factors for the most part requires a lot of memory and calculation control; likewise it might make an order calculation over fit to preparing tests and sum up inadequately to new examples. Highlight extraction is a general term for strategies for building mixes of the factors to get around these issues while as yet depicting the information with adequate exactness. Many AI professionals accept that appropriately advanced element extraction is the way to compelling model development



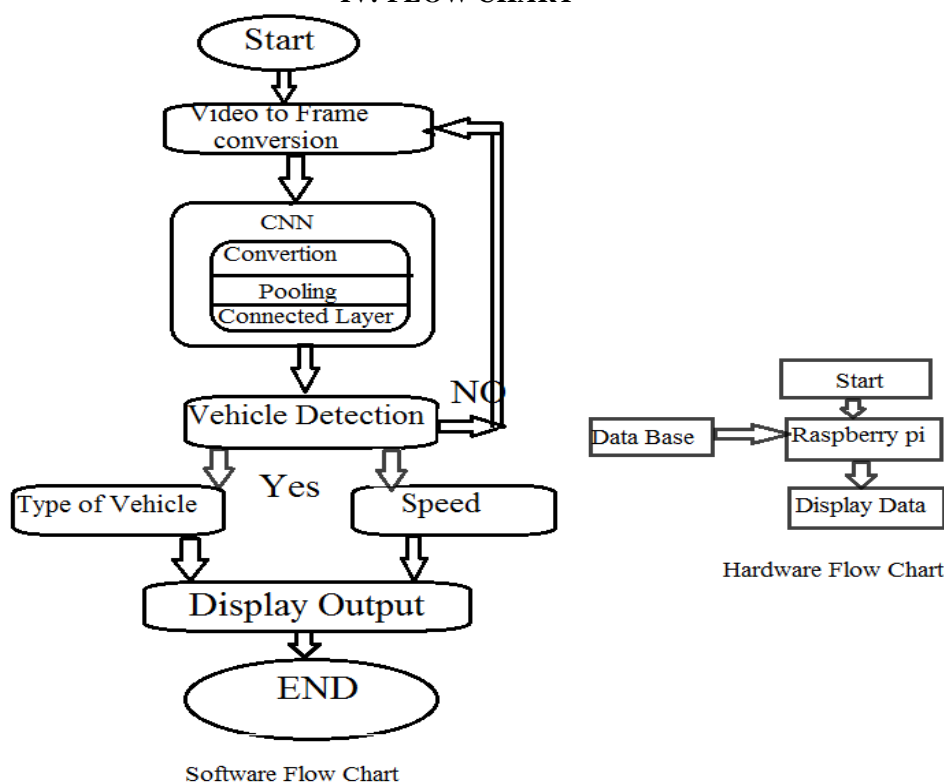
#### E. Classification

Image classification refers to the task of extracting information classes from a multiband raster image. The resulting raster from image classification can be used to create thematic maps. Depending on the interaction between the analyst and the computer during classification, there are two types of classification: supervised and unsupervised. Classification of vehicle is carried out using CNN (Convolutional Neural Network).

#### F. Output

Output is shown on Raspbian OS.

#### IV. FLOW CHART



#### V. RESULTS



Fig. Input Image.



Fig. Output Image

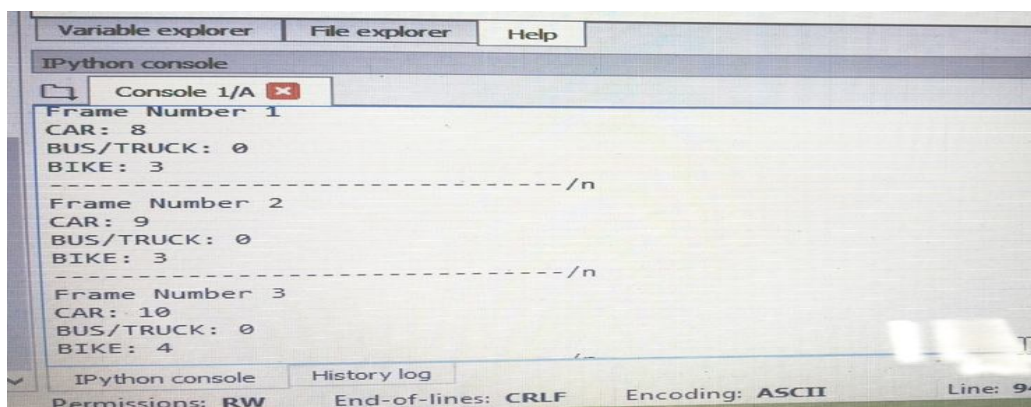


Fig. Output Console

## VI. CONCLUSION

Vehicle identification and order have extraordinary effect on the advances in the field of Intelligent Transportations Systems. This PC vision undertaking help in growing better street frameworks by examining the traffic and help with counteracting or recognizing car crashes. While it is useful from various perspectives, identifying and grouping vehicles isn't a simple assignment. Present a scale-coldhearted system, meant as SINet, for quick distinguishing vehicles with a huge fluctuation of scales. Two new methods, setting mindful RoI pooling and multi-branch choice system are introduced to keep up the first structures of little items and limit the intra-class separations among articles with an enormous difference of scales. Both of the strategies require zero additional computational exertion. Our SINet accomplishes best in class execution on both exactness and speed on KITTI benchmark and our LSVH dataset. Further examinations incorporate assessing the SINet on additionally testing datasets and coordinating it into some insightful transportation frameworks

## VII. ACKNOWLEDGMENTS

This satisfaction that accompanies the successful completion of any task would be incomplete without the humble deep felt expression of gratitude to the people who made it possible, because success is the bridge between hard work and efforts and above all encouraging guidance and moral support.

First and foremost I would like to express our profound sense of gratitude to Prof.Dr.V.M.Rohokale Mam for her supervision, kind guidance and constant source of encouragement during the course of the present work. His intellectual vigor and generously given support have been invaluable.

I avail this opportunity to express my deep sense of gratitude and sincere thanks to Prof. D. E. Upasani Head of E&TC Department, who is an inspiration and a beacon of light at every step in channelizing my efforts in the direction. His technical guidance at every stage made this Paper to be moulded



## REFERENCES

- [1] Xiaowei Hu, Xuemiao Xu, Yongjie Xiao, Hao Chen, Shengfeng He, Jing Qin, and Pheng-Ann Heng, "SINet: A Scale-insensitive Convolutional Neural Network for Fast Vehicle Detection" IEEE Transactions On Intelligent Transportation Systems.
- [2] B. Li, T. Wu, and S.-C. Zhu, "Integrating context and occlusion for car detection by hierarchical and-or model," in ECCV, 2014.
- [3] Wang1,2, Yao Lu3, Hong Wang, Yingbin Zheng, Hao Ye, Xiangyang Xue "Evolving Boxes For Fast Vehicle Detection" Proceedings of the IEEE International Conference on Multimedia and Expo (ICME) 2017 10-14 July 2017.
- [4] Che-Tsung Lin1, 2, Patrisia Sherry1 Santos2, Shu-Ping Chen1, Hung-Jin Lin1, Shang-Hong Lai, "Fast Vehicle Detector for Autonomous Driving".
- [5] Zakaria Moutakki1,2, Imad Mohamed Ouloul1, Karim Afdel 1, Abdellah Amghar, "Real-Time System Based On Feature Extraction For Vehicle Detection And Classification", Transport and Telecommunication, 2018, volume 19, no. 2, 93–102 Transport and Telecommunication Institute, Lomonosova 1, Riga, LV-1019, Latvia DOI 10.2478/ttj-2018-0008.
- [6] Yingfeng Cai,1 Ze Liu,2 Xiaoqiang Sun,1 Long Chen,1 Hai Wang,2 and Yong Zhang "Vehicle Detection Based on Deep Dual-Vehicle Deformable Part Models" Journal of Sensors Volume 2017, Article ID 5627281.
- [7] Shiho Tanaka,1 Kenichi Yamada,1 Toshio Ito,1 and Takenao Ohkawa "Vehicle Detection Based on Perspective Transformation Using Rear-View Camera" Hindawi Publishing Corporation International Journal of Vehicular Technology Volume 2011.
- [8] Xuezhi Xiang ID, MingliangZhai 1 ID, NingLv and Abdulmotaleb El Saddik "Vehicle Counting Based on Vehicle Detection and Tracking from Aerial Videos" Sensors 2018, 18, 2560.
- [9] B.F. Wu, C.-T. Lin & C.-J. Chen "Real-Time Lane and Vehicle Detection Based on a Single Camera Model" International Journal of Computers and Applications, Vol. 32, No. 2, 2010.
- [10] Raad Ahmed Hadi1, 2, Ghazali Sulong1 and Loay Edwar George "Vehicle Detection And Tracking Techniques: A Concise Review" Signal & Image Processing: An International Journal (SIPIJ) Vol.5, No.1, February2014.





10.22214/IJRASET



45.98



IMPACT FACTOR:  
7.129



IMPACT FACTOR:  
7.429



# INTERNATIONAL JOURNAL FOR RESEARCH

IN APPLIED SCIENCE & ENGINEERING TECHNOLOGY

Call : 08813907089  (24\*7 Support on Whatsapp)